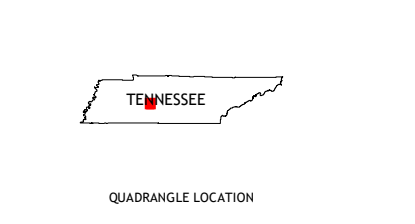
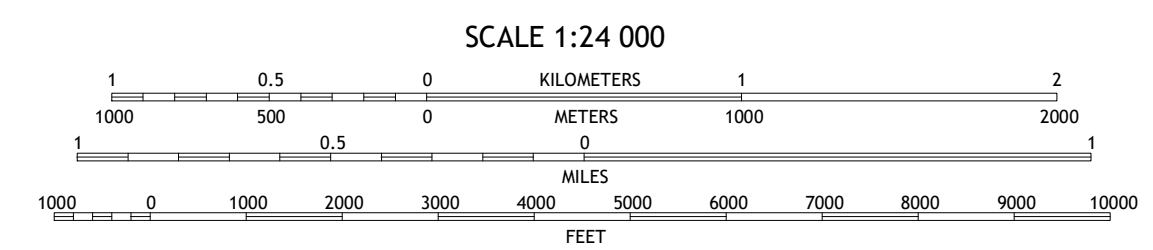
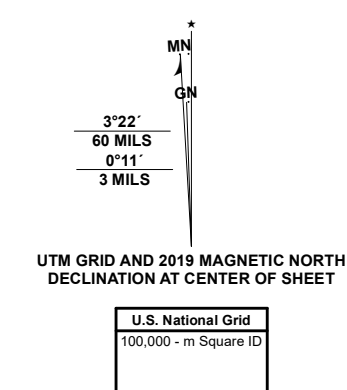




Produced by the United States Geological Survey
North American Datum of 1983 (NAD83)
World Geodetic System of 1984 (WGS84)
Projection and 1 000-meter grid: Universal Transverse Mercator, Zone 16S
This map is not a legal document. Boundaries may be generalized for this map scale. Private lands within government reservations may not be shown. Obtain permission before entering private lands.
Imagery: N.A.I.P., June 2016 - October 2016
Roads: U.S. Census Bureau, 2016 2021
Names: GNS, 1980 2022
Hydrography: National Hydrography Dataset, 2005 - 2019
Contours: National Elevation Dataset, 2019
Boundaries: Multiple sources; see metadata file 2019 - 2021
Wetlands: FWS National Wetlands Inventory 1981



ADJOINING QUADRANGLES grid with numbers 1-8 and corresponding place names: 1 Centerville, 2 Littleport, 3 Primm Springs, 4 Samsite, 5 Williamsport, 6 Gordonsburg, 7 Mount Joy, 8 Mount Pleasant.

