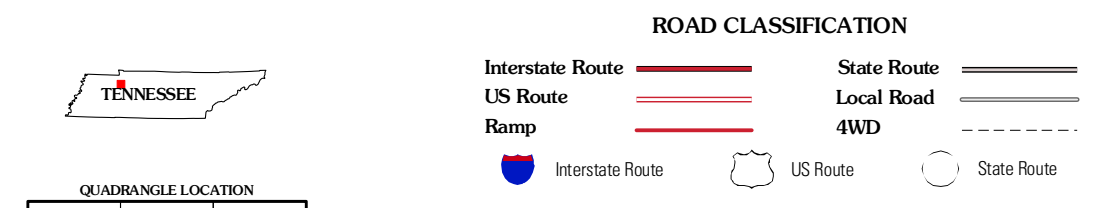
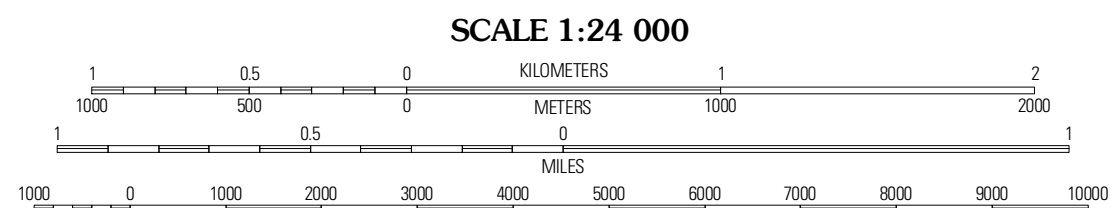
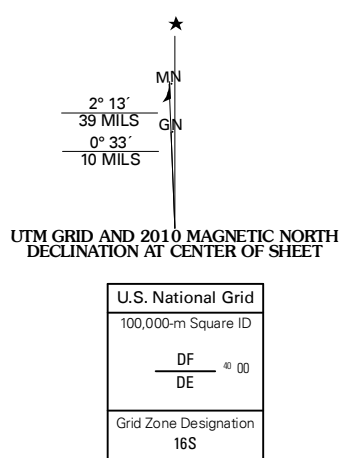


Produced by the United States Geological Survey
North American Datum of 1983 (NAD83)
US Census Bureau TIGER data with limited USGS updates, 2008
Names.....National Hydrography Dataset, 2008
Contours.....National Elevation Dataset, 2001



QUADRANGLE LOCATION

| | | |
|--------------|--------------|-------------|
| Poplar Creek | McKinnon | Stewart |
| Big Sandy | Harmon Creek | Halls Creek |
| Camden | Johnsonville | Waverly |

CONTOUR INTERVAL 20 FEET

This map was produced to conform with version 0.5.10 of the draft USGS Standards for 7.5-Minute Quadrangle Maps. A metadata file associated with this product is also draft version 0.5.10

HARMON CREEK, TN
2010

ADJOINING 7.5 QUADRANGLES