U.S. DEPARTMENT OF THE INTERIOR
U.S. GEOLOGICAL SURVEY

The National Map
US Topo

# HARTFORD QUADRANGLE
TENNESSEE-NORTH CAROLINA
7.5-MINUTE SERIES

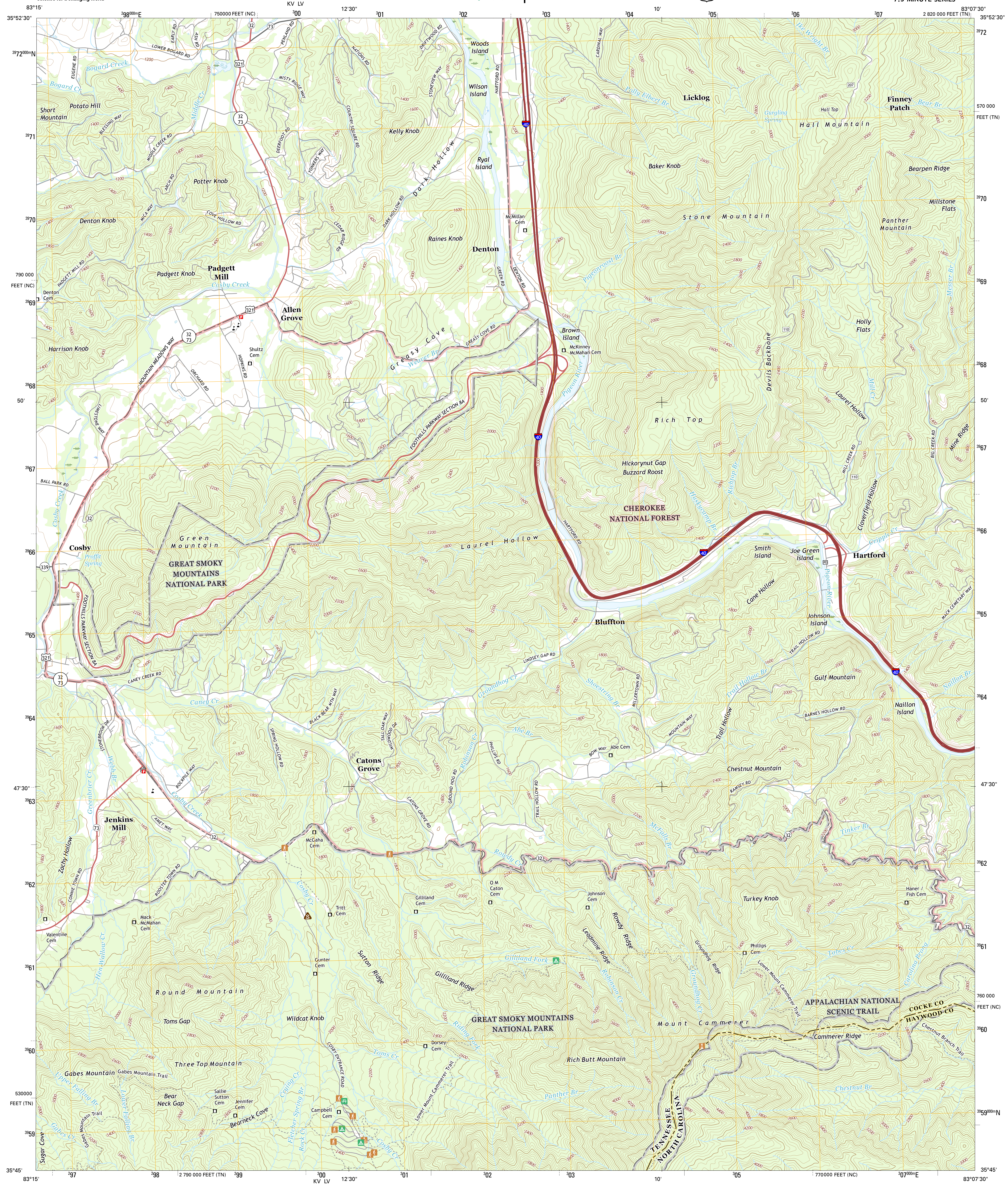
83°15'
35°52'30"
2 98 000m E
750000 FEET (NC)
KV LV
3 00
12'30"
3 01
3 02
3 03
3 04
10'
3 05
3 06
3 07
2 820 000 FEET (TN)
83°07'30"
39 72 000m N
570 000 FEET (TN)
790 000 FEET (NC)
50'
47'30"
530000 FEET (TN)
760 000 FEET (NC)
39 59 000m N
35°45'
2 97
2 98
2 790 000 FEET (TN)
2 99
770000 FEET (NC)
3 07 000m E
Bogard Creek
Bogard Cr
Lower Bogard Rd
Eugene Rd
Early Rd
Ash Rd
Penland Rd
Nations Rd
Driftwood Rd
Misty Ridge Way
Stoneview Way
Woods Island
Wilson Island
Hartford Rd
Cardinal Way
Ike Wright Br
Polly Elbert Br
Licklog
Gurgling Spring
Hall Top
Hall Mountain
Finney Patch
Bear Br
Short Mountain
Potato Hill
Blessing Way
Middle Cr
Middle Creek Rd
Kelly Knob
Country Square Rd
Deerfoot Rd
Yonkers Way
Ryal Island
Baker Knob
Bearpen Ridge
Potter Knob
Arch Rd
Mica Way
Cove Hollow Rd
Dark Hollow
Dark Hollow Rd
Cedar Ridge Rd
Denton Knob
Raines Knob
McMillan Cem
Denton
Stone Mountain
Millstone Flats
Panther Mountain
Padgett Mill Rd
Padgett Knob
Padgett Mill
Cosby Creek
Denton Cem
Green Rd
Denton Rd
Pigeonroost Br
Messer Br
Allen Grove
Harrison Knob
Mountain Meadows Way
Orchard Rd
Hopkins Rd
Shultz Cem
Greasy Cove
Weaver Br
Greasy Cove Rd
Brown Island
McKinney McMahan Cem
Pigeon River
Devils Backbone
Holly Flats
Laurel Hollow
Mill Cr
Mine Ridge
Big Creek Rd
Limestone Way
Foothills Parkway Section 8A
Rich Top
Mill Creek Rd
Ball Park Rd
Cosby Creek
Hickorynut Gap
Buzzard Roost
Huskycamp Br
Richtop Br
Cloverfield Hollow
CHEROKEE NATIONAL FOREST
Green Mountain
Laurel Hollow
Cosby
Proffit Spring
GREAT SMOKY MOUNTAINS NATIONAL PARK
Smith Island
Joe Green Island
Cripple Cr
Hartford
Cane Hollow
Pigeon River
Mack Cemetary Way
Bluffton
Johnson Island
Caney Creek Rd
Lindsey Gap Rd
Trail Hollow Rd
Gulf Mountain
Caney Cr
Groundhog Cr
Shoestring Br
Millertown Rd
Trail Hollow Br
Naillon Br
Naillon Island
Barnes Hollow Rd
Stonebrook Dr
Black Bear Mtn Way
Spring Hollow Rd
Tall Oak Way
Wildwood Dr
Abe Br
Mountain Way
Trail Hollow
Webb Br
Greenbrier Cr
Rockpile Way
Catons Grove
Phillips Rd
Robinson Cr
Bow Way
Abe Cem
Chestnut Mountain
Ramsey Rd
Cosby Creek
Amet Way
Catons Grove Rd
Ground Hog Rd
Jenkins Mill
Zachy Hollow
Connie Town Rd
Rooster Town Rd
McGaha Cem
McFalls Br
Tinker Br
Rowdy Cr
Cosby Cr
Tritt Cem
O M Caton Cem
Gilliland Cem
Johnson Cem
Turkey Knob
Haner / Fish Cem
Valentine Cem
Mack - McMahan Cem
Hen Wallow Cr
Rowdy Ridge
Leadmine Ridge
Groundhog Ridge
Phillips Cem
Tobes Cr
Gilliland Fork
Gunter Cem
Sutton Ridge
Gilliland Ridge
Robinson Cr
Groundhog Cr
Lower Mount Cammerer Trail
Carolina Prong
Round Mountain
APPALACHIAN NATIONAL SCENIC TRAIL
COCKE CO
HAYWOOD CO
Wildcat Knob
Toms Gap
GREAT SMOKY MOUNTAINS NATIONAL PARK
Riding Fork
Mount Cammerer
Cammerer Ridge
Chestnut Branch Trail
Dorsey Cem
Toms Cr
Cosby Entrance Road
Three Top Mountain
Rich Butt Mountain
Gabes Mountain
Gabes Mountain Trail
Upper Falling Br
Lower Falling Br
Lower Mount Cammerer Trail
Bear Neck Gap
Crying Cr
Sallie Sutton Cem
Jennifer Cem
Campbell Cem
Bearneck Cove
Fletcher Spring Br
Rock Cr
Panther Br
Chestnut Br
Gabes Mountain Trail
Gabes Cr
Sugar Cove
TENNESSEE
NORTH CAROLINA
32
73
321
339
40
110
207

**Produced by the United States Geological Survey**
North American Datum of 1983 (NAD83)
World Geodetic System of 1984 (WGS84). Projection and
1 000-meter grid: Universal Transverse Mercator, Zone 17S
10 000-foot ticks: Tennessee Coordinate System of 1983, North Carolina Coordinate System of 1983

This map is not a legal document. Boundaries may be generalized for this map scale. Private lands within government reservations may not be shown. Obtain permission before entering private lands.

Imagery....................NAIP, May 2014
Roads.................U.S. Census Bureau, 2015 - 2016
Roads within US Forest Service Lands............FSTopo Data with limited Forest Service updates, 2012 - 2016
Names.............................GNIS, 2016
Hydrography..................National Hydrography Dataset, 2014
Contours..........................National Elevation Dataset, 2001
Boundaries...........Multiple sources; see metadata file 1972 - 2016
Wetlands.........FWS National Wetlands Inventory 1977 - 2014

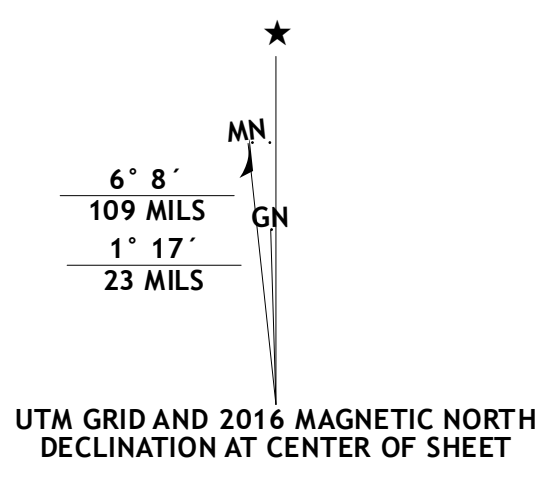
★
MN
GN
6° 8´
109 MILS
1° 17´
23 MILS

UTM GRID AND 2016 MAGNETIC NORTH DECLINATION AT CENTER OF SHEET

U.S. National Grid
100,000-m Square ID
3 00
KV | LV
Grid Zone Designation
17S

SCALE 1:24 000

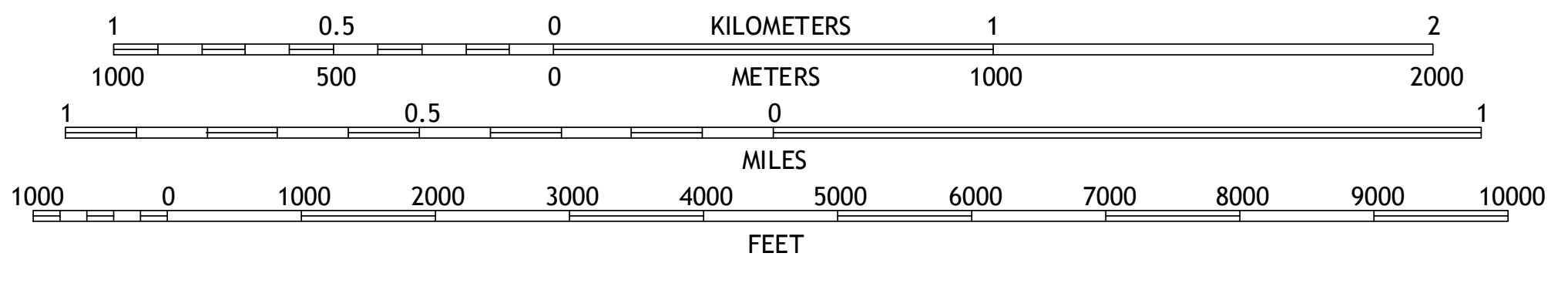
1
0.5
0
KILOMETERS
1
2
1000
500
0
METERS
1000
2000
1
0.5
0
1
MILES
1000
0
1000
2000
3000
4000
5000
6000
7000
8000
9000
10000
FEET

CONTOUR INTERVAL 40 FEET
NORTH AMERICAN VERTICAL DATUM OF 1988

This map was produced to conform with the National Geospatial Program US Topo Product Standard, 2011.
A metadata file associated with this product is draft version 0.6.19

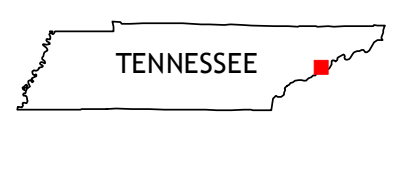

QUADRANGLE LOCATION

| 1 | 2 | 3 |
|---|---|---|
| 4 |  | 5 |
| 6 | 7 | 8 |

ADJOINING QUADRANGLES

1 Chestnut Hill
2 Newport
3 Neddy Mountain
4 Jones Cove
5 Waterville
6 Mount Guyot
7 Luftee Knob
8 Cove Creek Gap

ROAD CLASSIFICATION

| | | | |
|---|---|---|---|
| Expressway | ▬ | Local Connector | ▬ |
| Secondary Hwy | ▬ | Local Road | ▬ |
| Ramp | ▬ | 4WD | - - - |

Interstate Route
US Route
State Route
FS Primary Route
FS Passenger Route
FS High Clearance Route

Check with local Forest Service unit for current travel conditions and restrictions.

**HARTFORD, TN-NC**
**2016**

NSN. 7643016394339
NGA REF NO. USGSX24K19502