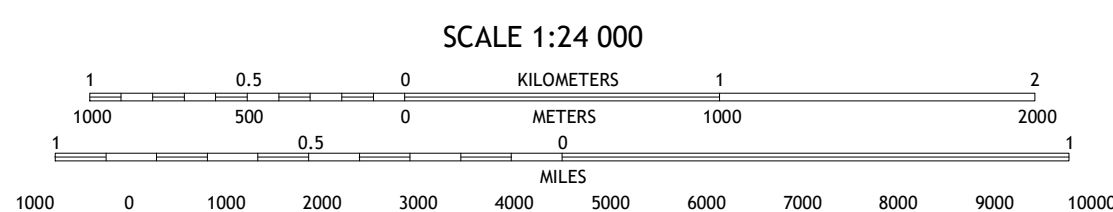



Produced by the United States Geological Survey

North American Datum of 1983 (NAD83) World Geodetic System of 1984 (WGS84) Projection and 1 000-meter grid/Universal Transverse Mercator, Zone 16S

This map is not a legal document. Boundaries may be generalized for this map scale. Private lands within government reservations may not be shown. Obtain permission before entering private lands.

Imagery: NAIP, June 2016 - October 2016 Roads: U.S. Census Bureau, 2016 - 2019 Names: GNS, 1980 - 2022 Hydrography: National Hydrography Dataset, 2004 - 2018 Contours: National Elevation Dataset, 2022 Boundaries: Multiple sources; see metadata file 2019 - 2021 Wetlands: FWS National Wetlands Inventory 1980 - 1981

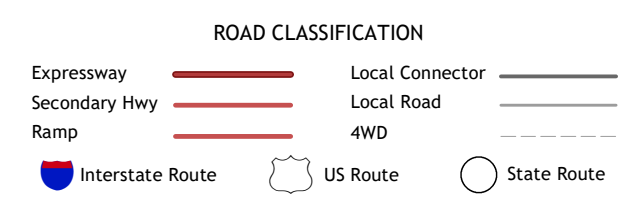


CONTOUR INTERVAL 20 FEET NORTH AMERICAN VERTICAL DATUM OF 1988 This map was produced to conform with the National Geospatial Program US Topo Product Standard.



QUADRANGLE LOCATION

Table with 3 rows and 3 columns of numbers (1-9) representing adjacent quadrangles.



HENDERSON, TN 2022

