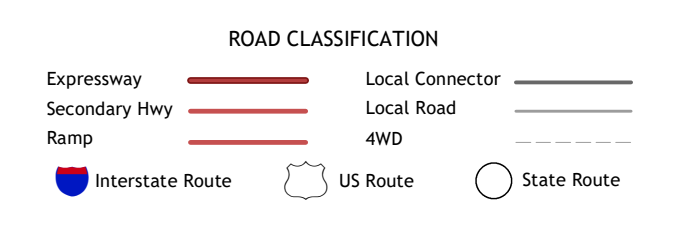
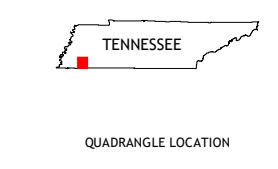
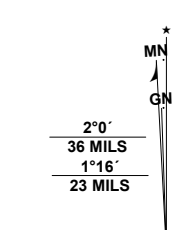


Produced by the United States Geological Survey
North American Datum of 1983 (NAD83)
World Geodetic System of 1984 (WGS84) Projection and 1 000-meter grid/Universal Transverse Mercator, Zone 16S
This map is not a legal document. Boundaries may be generalized for this map scale. Private lands within government reservations may not be shown. Obtain permission before entering private lands.



UTM GRID AND 2019 MAGNETIC NORTH DECLINATION AT CENTER OF SHEET
Table with columns for UTM Zone Designation (18S), Easting (96, 97, 98, 99, 00, 01, 02, 03, 04, 05, 06), and Northing (30, 31, 32, 33, 34, 35, 36, 37, 38, 39).

CONTOUR INTERVAL 20 FEET
NORTH AMERICAN DATUM OF 1983
This map was produced to conform with the National Geospatial Program US Topo Product Standard.

ADJOINING QUADRANGLES
Table with 3 rows and 3 columns of quadrangle numbers (1-9) and names: 1 Laconia, 2 Whiteville, 3 Bolivar West, 4 Somerville, 5 Middleburg, 6 Moscow SE, 7 Grand Junction, 8 Saultsbury.

