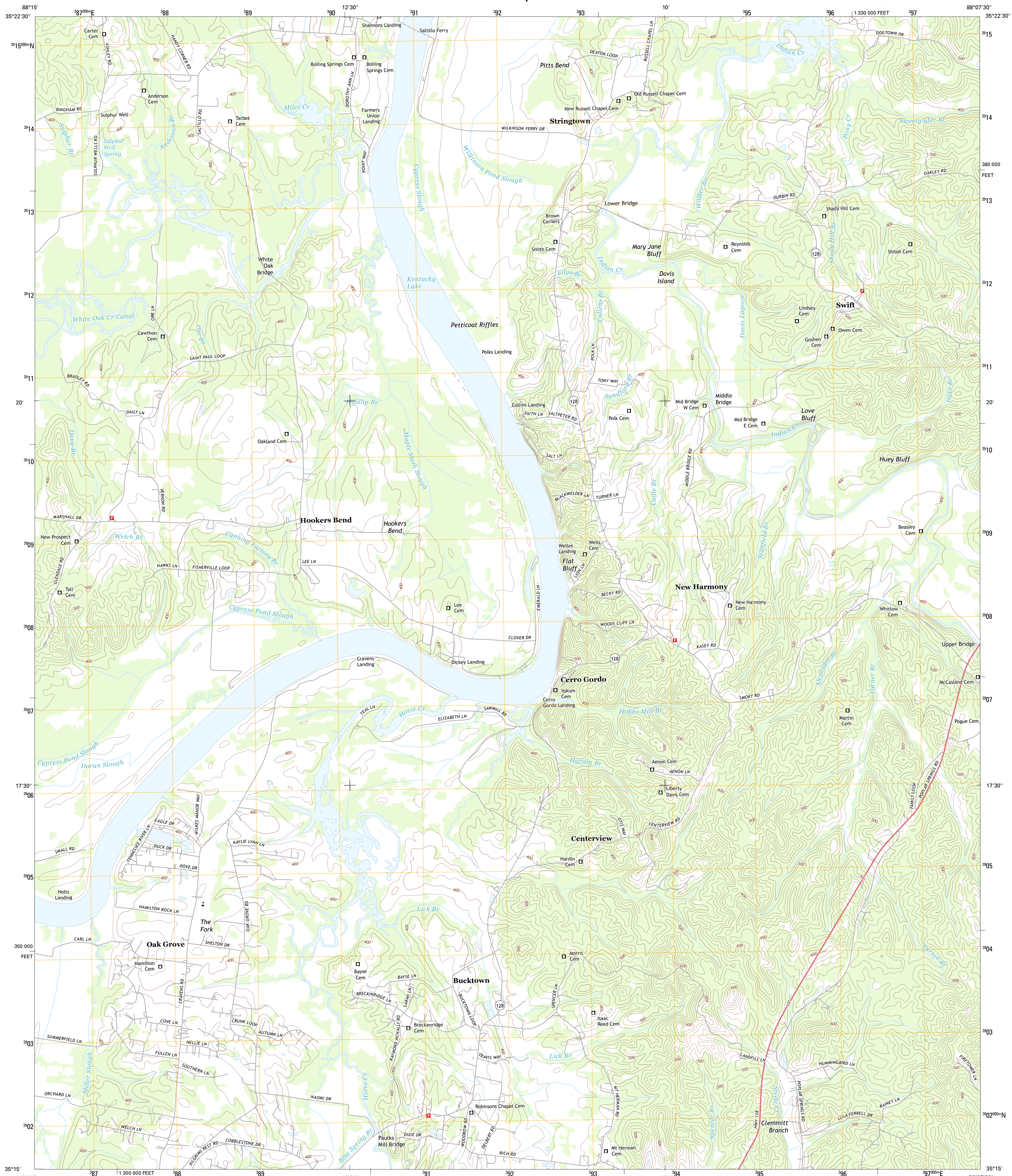




U.S. DEPARTMENT OF THE INTERIOR  
U. S. GEOLOGICAL SURVEY



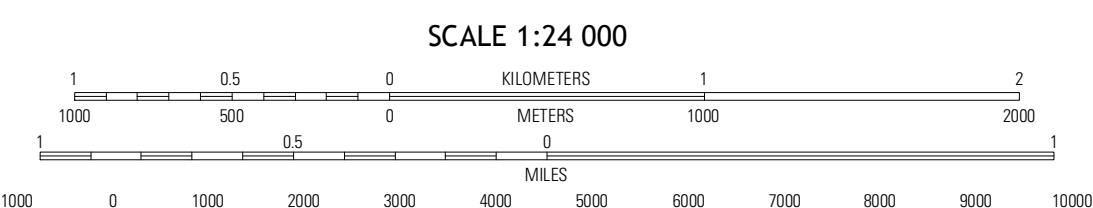
HOOKERS BEND QUADRANGLE  
TENNESSEE-HARDIN CO.  
7.5-MINUTE SERIES



Produced by the United States Geological Survey  
North American Datum of 1983 (NAD83)  
World Geodetic System of 1984 (WGS84) Projection and  
1 000-meter grid: Universal Transverse Mercator, Zone 16S  
10 000-foot ticks: Tennessee Coordinate System of 1983

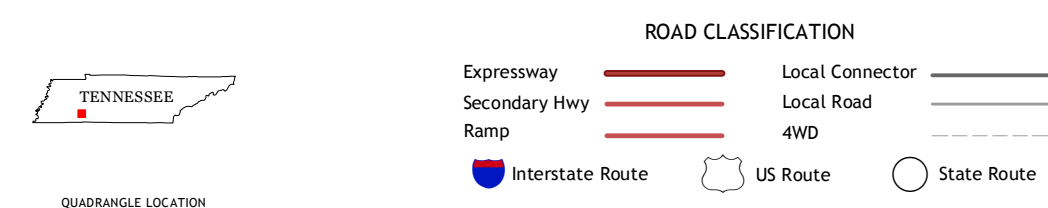
UTM GRID AND 2013 MAGNETIC NORTH DECLINATION AT CENTER OF SHEET

U.S. National Grid	CE
100,000-m Square ID	
Grid Zone Designation	16S



CONTOUR INTERVAL 20 FEET  
NORTH AMERICAN VERTICAL DATUM OF 1988

This map was produced to conform with the National Geospatial Program US Topo Product Standard, 2011. A metadata file associated with this product is draft version 0.6.11



QUADRANGLE LOCATION

Sardis	Thurman	Bath Springs
Millidgeville	Hookers Bend	Olivehill
Pittsburg Landing	Savannah	Wolf Pit Ridge

HOOKERS BEND, TN  
2013

ADJOINING 7.5 QUADRANGLES