

Produced by the United States Geological Survey

North American Datum of 1983 (NAD83) World Geodetic System of 1984 (WGS84) Projection and 1 000-meter grid/Universal Transverse Mercator, Zone 16S This map is not a legal document. Boundaries may be generalized for this map scale. Private lands within government reservations may not be shown. Obtain permission before entering private lands.

Imagery: NAIP, June 2016 - October 2016 Roads: U.S. Census Bureau, 2016 Names: GNS, 1980-2017 Hydrography: National Hydrography Dataset, 2005 Contours: National Elevation Dataset, 2018 Boundaries: Multiple sources; see metadata file 2017 - 2018 Wetlands: FWS National Wetlands Inventory 1981

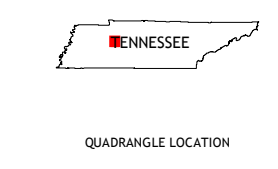
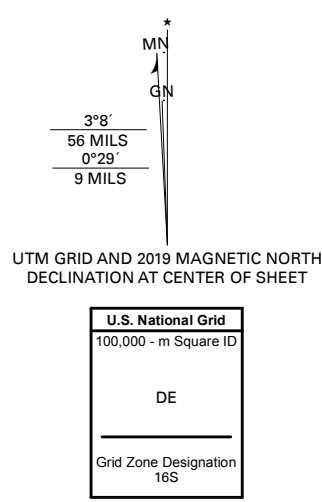
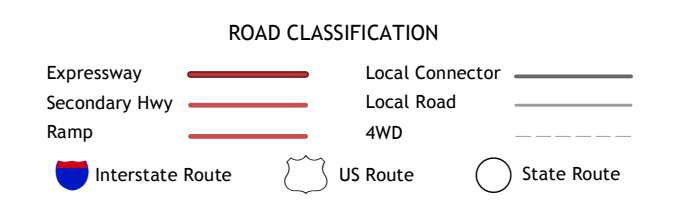


Table with 3 columns and 3 rows showing adjoining quadrangles. The center quadrangle (5) is highlighted in red.



CONTOUR INTERVAL 20 FEET NORTH AMERICAN DATUM OF 1983 This map was produced to conform with the National Geospatial Program US Topo Product Standard, 2011. A metadata file associated with this product is draft version 0.6.18

