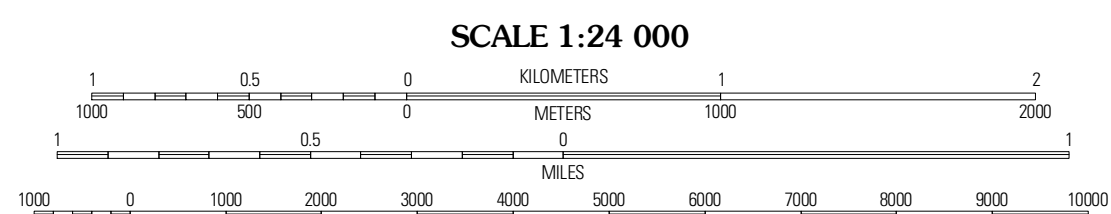





Produced by the United States Geological Survey
North American Datum of 1983 (NAD83)
World Geodetic System of 1984 (WGS84). Projection and
1 000-meter grid; Universal Transverse Mercator, Zone 16S
10 000-foot ticks; Tennessee Coordinate System of 1983

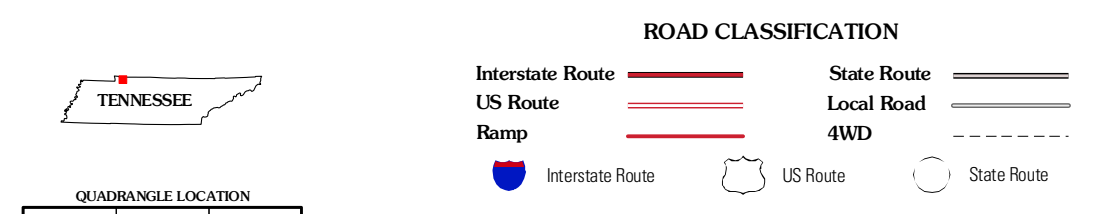
Imagery: N/AIP, June 2008 - July 2008
Roads: US Census Bureau TIGER data with limited USGS updates, 2008
Names: GNIS, 2008
Hydrography: National Hydrography Dataset, 2008
Contours: National Elevation Dataset, 2001



SCALE 1:24 000

CONTOUR INTERVAL 10 FEET

This map was produced to conform with version 0.5.10 of the
draft USGS Standards for 7.5-Minute Quadrangle Maps.
A metadata file associated with this product is also draft version 0.5.10



QUADRANGLE LOCATION

Johnson Hollow	Rearing Spring	Herdon
Bumpas Mills	Indian Mound	Woodlawn
Dover	Cumberland City	Seedmore

ADJOINING 7.5' QUADRANGLES

INDIAN MOUND, TN
2010