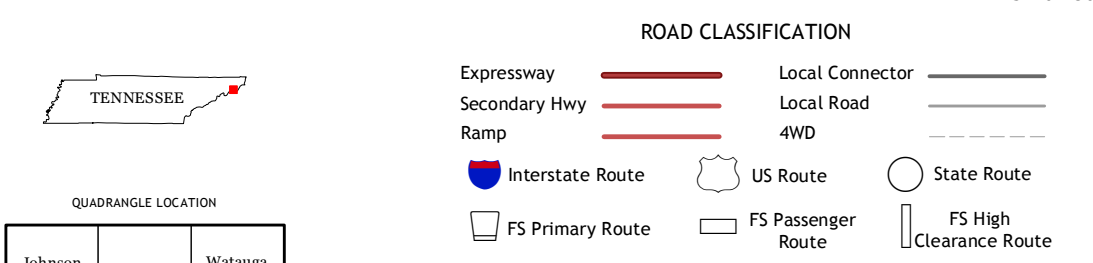
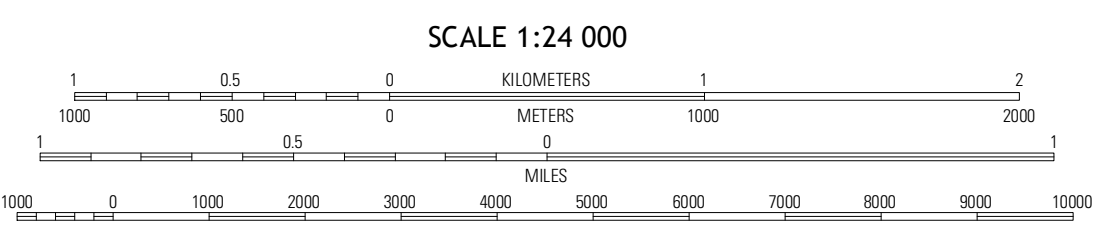
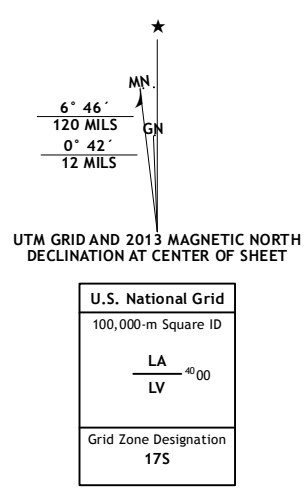


Produced by the United States Geological Survey  
North American Datum of 1983 (NAD83)  
World Geodetic System of 1984 (WGS84), Projection and  
1 000-foot ticks: Tennessee Coordinate System of 1983, North  
Carolina Coordinate System of 1983



QUADRANGLE LOCATION

Johnson City	Elizabeth	Watanga Dam
Unicoi	Iron Mountain Gap	White Rock Mountain
Huntsville	Bakersville	Carvers Gap

Check with local Forest Service unit for current travel conditions and restrictions.

Imagery: NAIP, June 2012  
Roads: TomTom, ©2006-2012  
Roads within US Forest Service Lands: FS Topo Data with limited Forest Service updates, 2012  
Names: GNS, 2012  
Hydrography: National Hydrography Dataset, 2012  
Contours: National Elevation Dataset, 2001  
Boundaries: Census, IBWC, IBC, USGS, 1972 - 2012

CONTOUR INTERVAL 40 FEET  
NORTH AMERICAN VERTICAL DATUM OF 1988  
This map was produced to conform with the National Geospatial Program US Topo Product Standard, 2011. A metadata file associated with this product is draft version 0.6.11