USGS
science for a changing world

U.S. DEPARTMENT OF THE INTERIOR
U. S. GEOLOGICAL SURVEY

The National Map
US Topo

IVYDELL QUADRANGLE
TENNESSEE
7.5-MINUTE SERIES


84°15'
36°30'
747000mE
748
749
12'30"
750
751
752
753
10'
754
2 510 000 FEET
756
757
84°07'30"
36°30'
4043
4042000mN
790 000 FEET
4041
4040
4039
27'30"
4038
4037
4036
4035
4034
25'
4033
4032
4031
4030
750 000 FEET
4030000mN
36°22'30"
84°15'
747
748
2 490 000FEET
749
750
12'30"
751
752
753
754
10'
755
756
757000mE
84°07'30"
36°22'30"
Lawson Cemetery
Elk Fork Creek
Elk Valley
Lawson Branch
297
Cave Branch
Jabo Hollow
Lone Ridge
LONE RD
Elk Fork Creek
75
Stansbury Number Four Mine
Cupp Branch
Walden Cemetery
Henry Ayers Cemetery
Baird Cemetery
Stinking Creek
Rough Ridge
Charlie Hollow
Baird Hollow
Jeff Hollow
Stinking Creek
Granddaddy Hill
Steve Ridge
Houston Ayers Branch
Muddy Branch
Houston Hill
STINKING CREEK RD
LONESOME MOUNTAIN LN
Stinking Creek
Tram Road Hollow
Sawmill Hollow
Broyles Cemetery
Hatfield Cemetery
Adams Hollow
Reynolds Hollow
Church House Hollow
Reynolds Cemetery
Stinking Creek
WALDEN MOUNTAIN RD
Owens Branch
Fire Branch
Sweet Gum Flats
ADAM HOLLOW RD
ADAM HOLLOW LN
Hatmaker Cemetery
Hatmaker Branch
Ayers Cemetery
HICKORY CR LN
Jim Branch
Bruce Hollow
Incline Hollow
STINKING CREEK RD
Gibson Cemetery
Crabapple Hollow
Sallie Gibson Hollow
Blackoak Hollow
Long Haul Hollow
Bill Johnston Hollow
Pryor Meredith Branch
Bear Branch
Pond Ridge
Schoolhouse Hollow
Tram Road Hollow
Muse Hollow
Samp Meredith Cemetery
Gaylor Hollow
Jordan Hollow
Flat Cliff Hollow
Hogjaw Gap
Hickory Creek
Falls Hollow
Jim Branch
ADAM HOLLOW LN
Sugar Hollow
Stinking Creek
Samp Meredith Hollow
Spice Lick Bottoms
Owens Hollow
Arch Hollow
Blain Thompson Hollow
STINKING CREEK RD
Stinking Creek
New Ground Hollow
Dittany Ridge
Walnut Mountain
John Barley Hollow
Waterfall Branch
Barley Creek
Hickory Creek
Allen Hollow
Jim Branch
Big Pigeon Branch
IVYDELL RD
Elijah Hollow
Rutherford Hollow
Laurel Branch
Big Hurricane Gap
Johnson Cemetery
Johnson Branch
Leonard Branch
Sand Branch
Horse Creek
Clay Gap
Campbell Hollow
Tram Road Branch
Sharp Branch
WATER PLANT LN
Broyles Branch
Broyles Cemetery
HORSE CREEK LN
MCCORMICK CEMETARY RD
McCormick Cemetery
Walnut Mountain Lookout Tower
Indian Creek Mines
Jennings Creek
Slide Hollow
Jennings Creek
Stinking Creek
IVYDALE RD
Short Mountain
Jackson Branch
ROBERTS LN
McNew Gap
Laurel Branch
Rex Number Two Mine
MUSE LN
Ivydell Cemetery
Jordan Hollow
Meadow Creek
Ollis Creek
Wilson Cemetery
Bear Wallow Branch
Grandma Hollow
WILSON RD
WATER PLANT LN
WILSON RD
Kent Hollow
Ollis Creek
Big Creek Gap
9
25W
Eblen-Powell Number One Dam
Little Cumberland Mountain
Yellow Branch
Number Twelve Hollow
Laurel Branch
Ollis Creek
Number Thirteen Hollow
LaFollette
63
25W
63
9

Produced by the United States Geological Survey
North American Datum of 1983 (NAD83)
World Geodetic System of 1984 (WGS84). Projection and
1 000-meter grid: Universal Transverse Mercator, Zone 16S
10 000-foot ticks: Tennessee Coordinate System of 1983

Imagery...NAIP, April 2008
Roads.....................................US Census Bureau TIGER data
with limited USGS updates, 2008
Names...GNIS, 2008
Hydrography.................National Hydrography Dataset, 2008
Contours...........................National Elevation Dataset, 1999

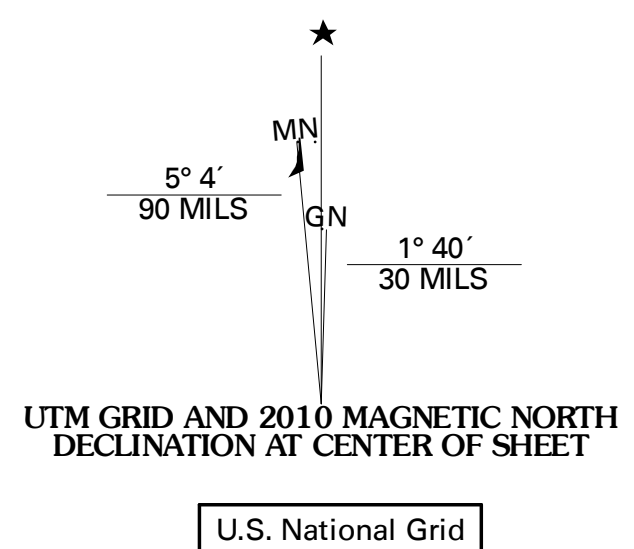
MN
GN
5° 4´
90 MILS
1° 40´
30 MILS

UTM GRID AND 2010 MAGNETIC NORTH
DECLINATION AT CENTER OF SHEET

U.S. National Grid
100,000-m Square ID GF
Grid Zone Designation 16S

SCALE 1:24 000

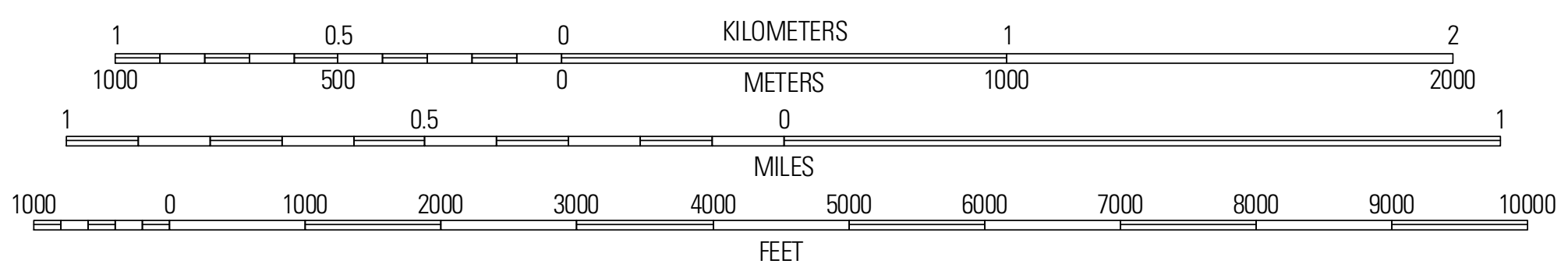
1
0.5
0
KILOMETERS
1
2
1000
500
0
METERS
1000
2000
1
0.5
0
MILES
1
1000
0
1000
2000
3000
4000
5000
6000
7000
8000
9000
10000
FEET

CONTOUR INTERVAL 20 FEET

This map was produced to conform with version 0.5.10 of the
draft USGS Standards for 7.5-Minute Quadrangle Maps.
A metadata file associated with this product is also draft version 0.5.10

QUADRANGLE LOCATION

Ketchen	Jellico West	Jellico East
Pioneer	Ivydell	La Follette
Block	Jacksboro	Demory

ADJOINING 7.5' QUADRANGLES

ROAD CLASSIFICATION

Interstate Route		State Route	
US Route		Local Road	
Ramp		4WD	

Interstate Route
US Route
State Route

IVYDELL, TN
2010