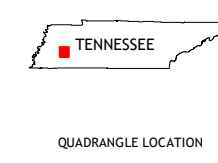
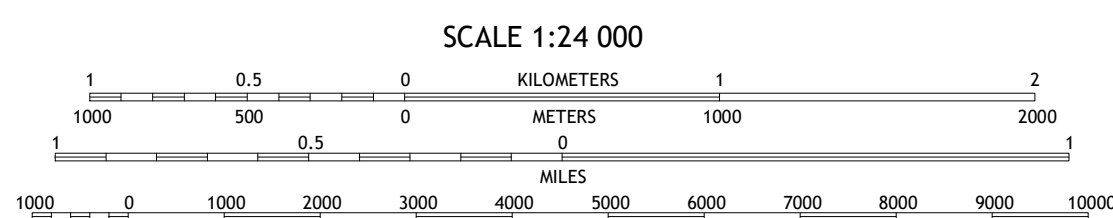
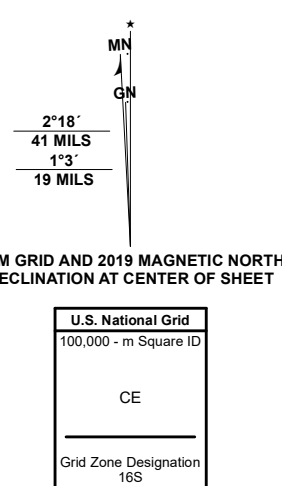


Produced by the United States Geological Survey
 North American Datum of 1983 (NAD83)
 World Geodetic System of 1984 (WGS84). Projection and
 1 000-meter grid: Universal Transverse Mercator, Zone 16S
 This map is not a legal document. Boundaries may be
 generalized for this map scale. Private lands within government
 reservations may not be shown. Obtain permission before
 entering private lands.
 Imagery:NAIP, June 2016 - October 2016
 Roads:U.S. Census Bureau, 2016
 Names:GNIS, 1980 - 2022
 Hydrography:National Hydrography Dataset, 2004 - 2018
 Contours:National Elevation Dataset, 2022
 Boundaries:Multiple sources; see metadata file 2019 - 2021
 Wetlands:FWS National Wetlands Inventory 1980 - 1981



1	2	3
4	5	6
7	8	

ADJOINING QUADRANGLES

