

Produced by the United States Geological Survey

North American Datum of 1983 (NAD83) World Geodetic System of 1984 (WGS84) Projection and 1 000 meter grid/Universal Transverse Mercator, Zone 17S

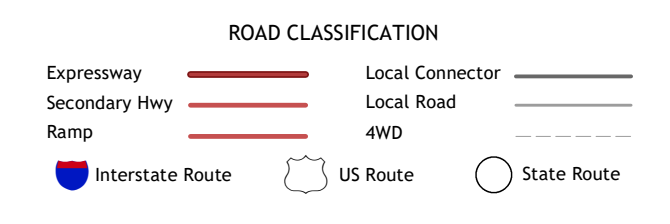
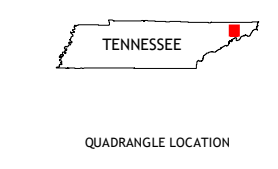
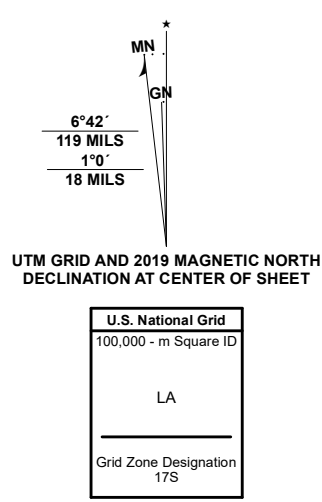


Table with 3 columns and 3 rows showing adjacent quadrangles: 1 Stony Point, 2 Lovelace, 3 Sullivan Gardens, 4 Baileyton, 5 Leesburg, 6 Greenville, 7 Chuckey, 8 Telford.

