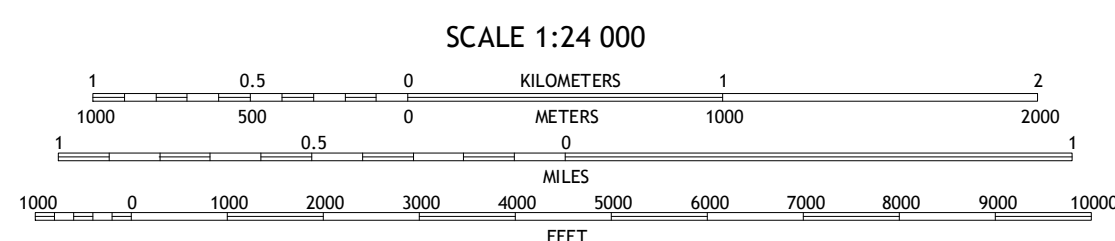
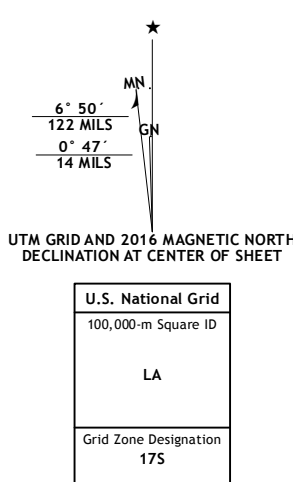


Produced by the United States Geological Survey

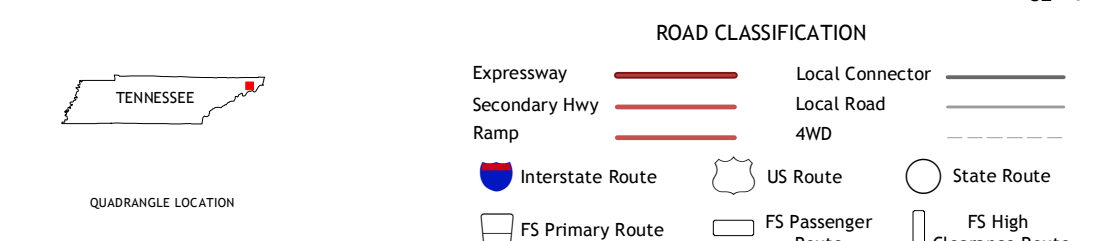
North American Datum of 1983 (NAD83) World Geodetic System of 1984 (WGS84) Projection and 1000-meter grid: Universal Transverse Mercator, Zone 17S 10 000-foot ticks: Tennessee Coordinate System of 1983

This map is not a legal document. Boundaries may be generalized for this map scale. Private lands within government reservations may not be shown. Obtain permission before entering private lands.

Imagery: NADIP, May 2014 Roads: U.S. Census Bureau, 2015 - 2016 Roads within US Forest Service Lands: FSTopo Data with limited Forest Service updates, 2012 - 2016 Names: GNS, 2016 Hydrography: National Hydrography Dataset, 2014 Contours: National Elevation Dataset, 2001 Boundaries: Multiple sources; see metadata file 1972 - 2016 Wetlands: FWS National Wetlands Inventory 1977 - 2014



CONTOUR INTERVAL 20 FEET NORTH AMERICAN VERTICAL DATUM OF 1988 This map was produced to conform with the National Geospatial Program US Topo Product Standard, 2011. A metadata file associated with this product is draft version 0.6.19



ADJOINING QUADRANGLES

1	2	3
4	5	6
7	8	

1 Boone Dam
2 Bluff City
3 Heenburg
4 Jonesborough
5 Elizabethton
6 Erwin
7 Unicoi
8 Iron Mountain Gap

Check with local Forest Service unit for current travel conditions and restrictions. JOHNSON CITY, TN 2016

