



Produced by the United States Geological Survey
North American Datum of 1983 (NAD83)
World Geodetic System of 1984 (WGS84)
Projection and 1000-meter grid: Universal Transverse Mercator, Zone 17S

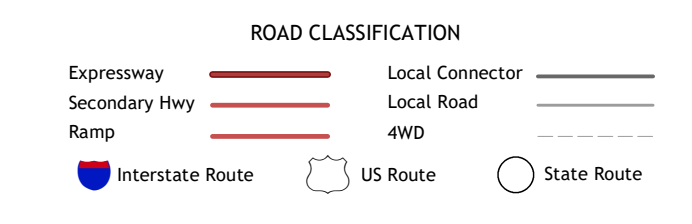
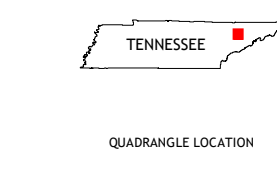
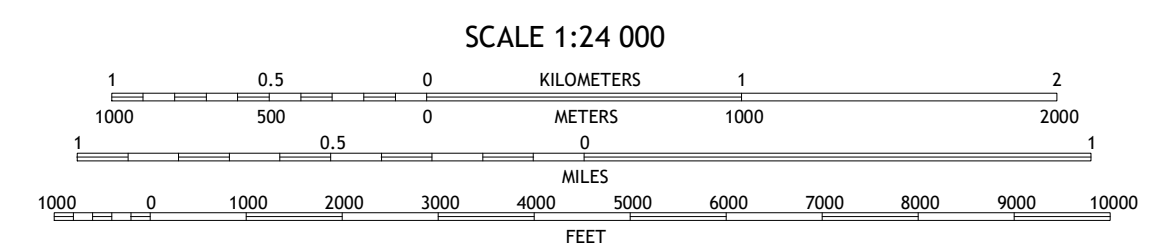
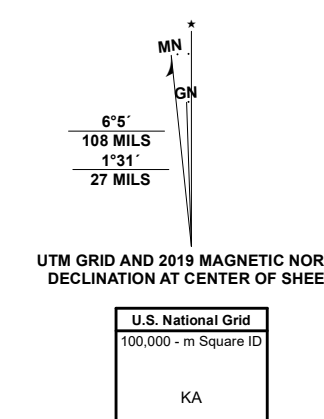


Table with 3 columns and 3 rows showing adjacent quadrangles: 1 Powder Springs, 2 Dutch Valley, 3 Avondale, 4 Luttrell, 5 Talbot, 6 Mascot, 7 New Market, 8 Jefferson City.

