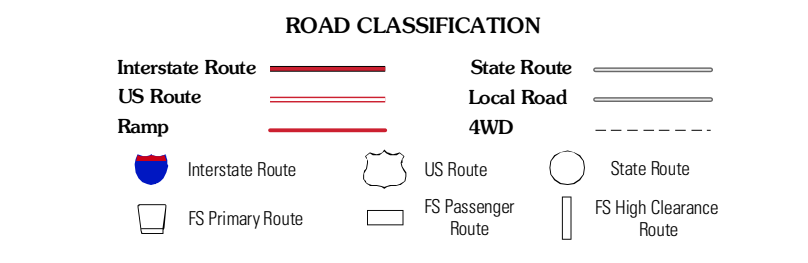
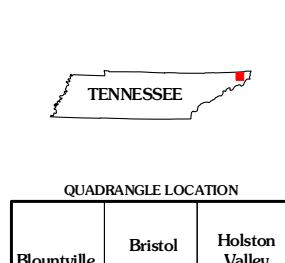
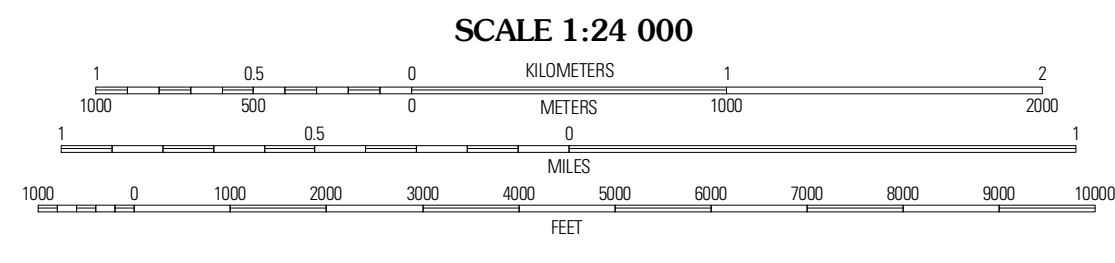
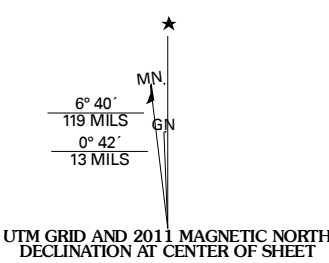




Produced by the United States Geological Survey
North American Datum of 1983 (NAD83)
World Geodetic System of 1984 (WGS84). Projection and
1 000-meter grid: Universal Transverse Mercator, Zone 17S
10 000-foot ticks: Tennessee Coordinate System of 1983



Imagery.....NAP, June 2008 - July 2008
Roads.....US Census Bureau TIGER data with limited USGS updates, 2008
Roads within US Forest Service Lands.....FS Topo Data with limited Forest Service updates, 2009
Names.....USGS, 2009
Hydrography.....National Hydrography Dataset, 2008
Contours.....National Elevation Dataset, 2001

U.S. National Grid
100,000m Square ID
LA
Grid Zone Designation
17S

CONTOUR INTERVAL 40 FEET
NORTH AMERICAN VERTICAL DATUM OF 1988

This map was produced to conform with version 0.5.10 of the draft USGS Standards for 7.5-Minute Quadrangle Maps. A metadata file associated with this product is draft version 0.5.12

QUADRANGLE LOCATION

Beauville	Bristol	Holston Valley
Bluff City	Keenbug	Carter
Johnson City	Elizabethton	Watauga Dam

ADJACENT 7.5 QUADRANGLES