USGS
science for a changing world

U.S. DEPARTMENT OF THE INTERIOR
U. S. GEOLOGICAL SURVEY

The National Map
US Topo

KYLES FORD QUADRANGLE
TENNESSEE-VIRGINIA
7.5-MINUTE SERIES


83°07'30"
36°37'30"
311000mE
312
2820000 FEET (TN)
5'
314
315
316
317
2'30"
318
319
320
10160000 FEET (VA)
83°00'
4055000mN
4054
840000 FEET (TN)
4053
3 410 000 FEET (VA)
4052
4051
35'
4050
4049
4048
4047
32'30"
4046
4045
4044
810000 FEET (TN)
3380000 FEET (VA)
4043
4042000mN
36°30'
310
311
10130000 FEET (VA)
313
320000mE
2 850000 FEET (TN)
POWELL MOUNTAIN
RIDGE
Blackwater Creek
604
Bledsoe Cemetery
East Fork Blackwater Creek
Robertson Branch
Parsons Cemetery
Johnson Cemetery
Anderson Cemetery
NEWMAN
Robinson Cemetery
Ridge
Flower Gap
Osborne Cemetery
Newman
610
609
Williams Cemetery
Little Creek
Burgener Cemetery
Marcum Cemetery
Hurd Cemetery
Machine Branch
Willis Cemetery
WILLIS CHAPEL RD
PANTHER CREEK RD
Belcher Cemetery
Pridemore Cemetery
WALLEN RD
Fox Branch
Baker Cemetery
Kinsler Cemetery
FOX BRANCH RD
Testerman Cemetery
ANDERSON RD
ANDY HILL RD
Sandy Branch
Willis
Johnson Cemetery
North Fork Clinch River
33
FLEENOR CIR
Wallens
Bend
FISHER VALLEY RD
OSCAR NICHOLS RD
MARSHALL HOLLOW RD
Sweet Branch
Livesay Cemetery
70
Bend Branch
HORTON FORD RD
Clinch River
Weston Cemetery
Fletcher Cemetery
INDIAN
Ealy
Hollow
Huey Bottom
Baker Cemetery
Wallen Cemetery
Kyles Ford Post Office
Kyles Ford
Kyles Shoals
Kyles Ford Bridge
Livesay Cemetery
LIVESAY RD
Nattie Branch
NATTIE BRANCH RD
Davis Branch
Testerman Hollow
RIDGE
ROCK HILL RD
Ridge
JOE ALDER RD
River
Livesay Mill
BIG
Blackwater Creek
VALLEY
Davis Cemetery
Rock Hill
CHESTNUT RIDGE RD
Webb Island
KYLE
Baker Hill
Mill Creek
DAVIS BRANCH RD
Ridge
Bloomer Cemetery
GRAVELY VALLEY RD
Hurricane
War Gap
Valley
Pratt Branch
Turkey Creek
Ridge
Frog Level
E PUMPKIN VALLEY RD
Helton Hollow
Gonce Cemetery
Lawson Cemetery
HELTON HOLLOW RD
CHESTNUT RIDGE RD
CASTLE RD
Neely Cemetery
Jaynes Cemetery
Gravely
Holman
DEBORD RD
McMillian Cemetery
GONCE HOLLOW RD
Ridge
Holman Valley
Pine
LITTLE PUMPKIN VALLEY RD
Sizemore Cemetery
McKinney Cemetery
Riley Cemetery
Chestnut
RILEY RD
Little
Vaughn Cemetery
TURKEY CREEK RD
Manis Cemetery
Quillen Cemetery
Ridge
Chestnut Grove
SWEET CREEK RD
Cope Cemetery
Trent Cemetery
Turkey Creek
Delp Cemetery
Seal Cemetery
VALLEY
War Creek
Sweet Creek
STRING TOWN RD
Couch Cemetery
WAR CREEK RD
Bray Cemetery
COPPER RIDGE RD
Eidson Post Office
LITTLE PUMPKIN VALLEY RD
VALLEY
Manis Cemetery
Eidson
Amyx Cemetery
Tate Cemetery
Copper
CLINCH
OLD LEE VALLEY RD
Brooks Cemetery
MOUNTAIN
Markham Cemetery
Sweet Creek
Davis Cemetery
Richardson Creek
BLACK SHEEP HOLLOW RD
Pine
PUMPKIN
MOUNTAIN VALLEY RD
Little War Gap
VALLEY
War Creek
CLINCH
CAVE SPRINGS RD
POOR
Poor Valley Creek
PINE MOUNTAIN
PUMPKIN VALLEY RD
SWEET CREEK RD
COPPER RIDGE RD
CLINCH VALLEY RD

Produced by the United States Geological Survey
North American Datum of 1983 (NAD83)
World Geodetic System of 1984 (WGS84). Projection and
1 000-meter grid: Universal Transverse Mercator, Zone 17S
10 000-foot ticks: Tennessee Coordinate System of 1983
and Virginia Coordinate System of 1983
(south zone)

Imagery..............................NAIP, April 2008 - October 2009
Roads..©2006-2010 Tele Atlas
Names...GNIS, 2008
Hydrography.................National Hydrography Dataset, 2008
Contours...........................National Elevation Dataset, 2001

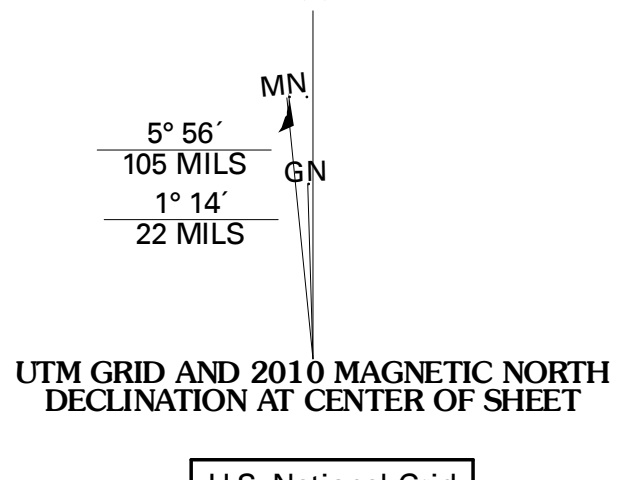
MN
GN
5° 56´
105 MILS
1° 14´
22 MILS

UTM GRID AND 2010 MAGNETIC NORTH
DECLINATION AT CENTER OF SHEET

U.S. National Grid
100,000-m Square ID LA
Grid Zone Designation 17S

SCALE 1:24 000

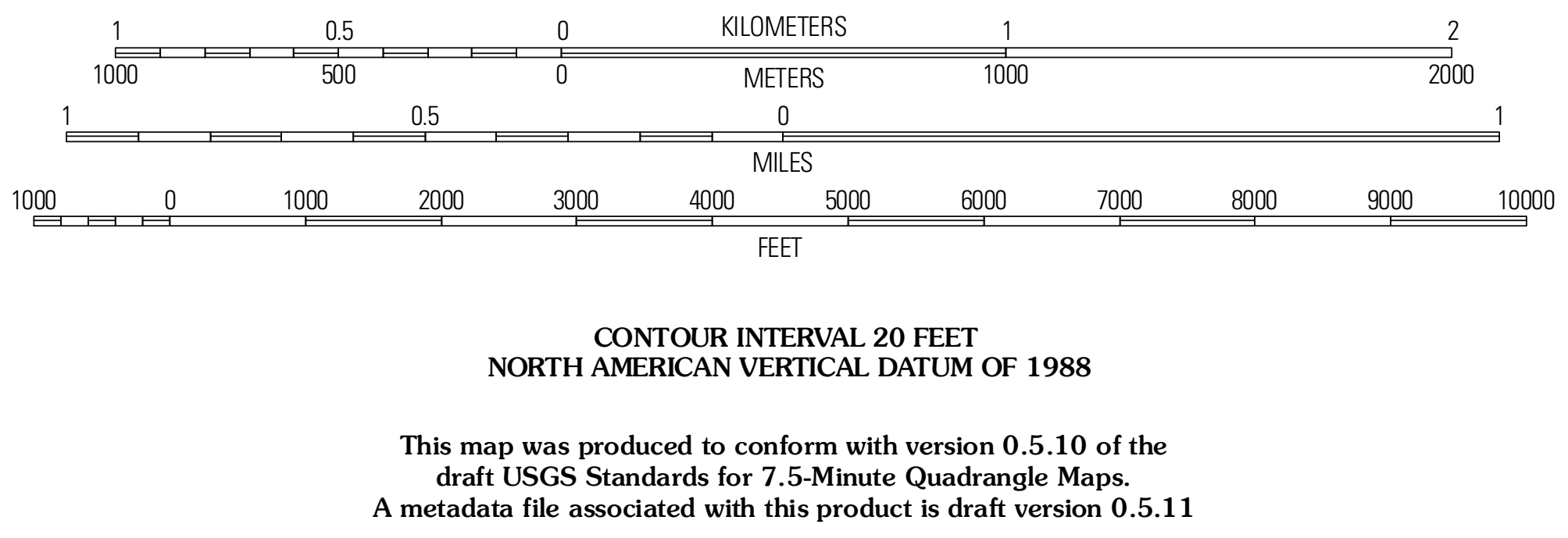
1
0.5
0
1
2
KILOMETERS
1000
500
0
1000
2000
METERS
1
0.5
0
1
MILES
1000
0
1000
2000
3000
4000
5000
6000
7000
8000
9000
10000
FEET

CONTOUR INTERVAL 20 FEET
NORTH AMERICAN VERTICAL DATUM OF 1988

This map was produced to conform with version 0.5.10 of the
draft USGS Standards for 7.5-Minute Quadrangle Maps.
A metadata file associated with this product is draft version 0.5.11

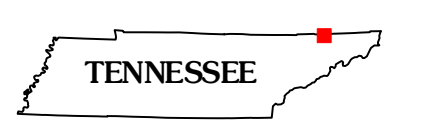

QUADRANGLE LOCATION

Hubbard Springs	Ben Hur	Stickleyville
Sneedville	Kyles Ford	Looneys Gap
Lee Valley	Camelot	Burem

ADJOINING 7.5' QUADRANGLES

ROAD CLASSIFICATION

Interstate Route		State Route	
US Route		Local Road	
Ramp		4WD	

Interstate Route US Route State Route

KYLES FORD, TN-VA
2010