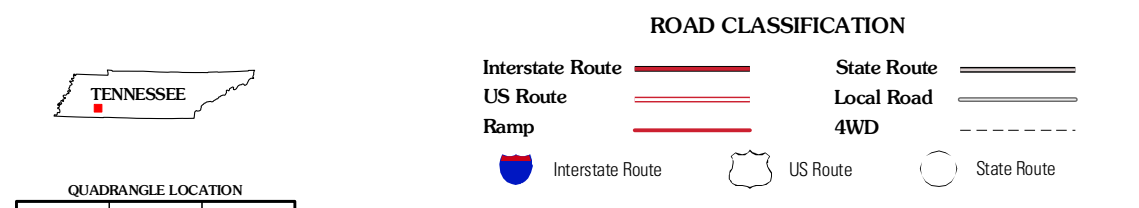
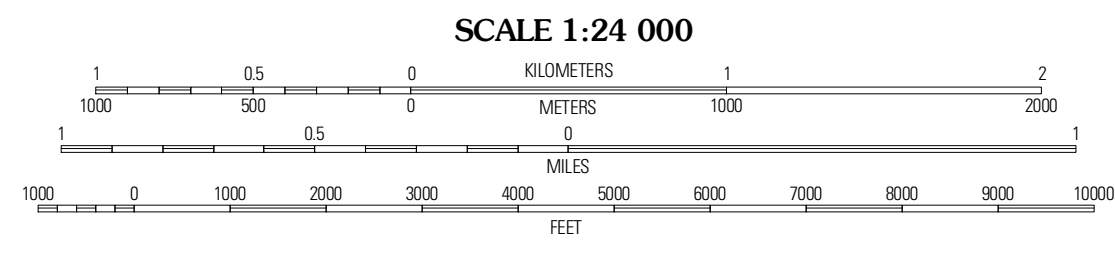
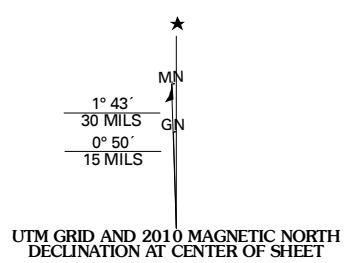




Produced by the United States Geological Survey  
North American Datum of 1983 (NAD83)  
World Geodetic System of 1984 (WGS84). Projection and  
1 000-meter grid; Universal Transverse Mercator, Zone 16S  
10 000-foot ticks; Tennessee Coordinate System of 1983



QUADRANGLE LOCATION

Jacks Creek	Eville	Sardis
Mount Peter	Leapwood	Milledgeville
Purdy	Stantonville	Pinhook Landing

ADJOINING 7.5 QUADRANGLES

Imagery:.....NAP, June 2008  
Roads:.....US Census Bureau TIGER data  
with limited USGS updates, 2008  
Names:.....GNIS, 2008  
Hydrography:.....National Hydrography Dataset, 2008  
Contours:.....National Elevation Dataset, 2001

U.S. National Grid	100,000m Square ID
CE	
Grid Zone Designation	NS

This map was produced to conform with version 0.5.10 of the  
draft USGS Standards for 7.5-Minute Quadrangle Maps.  
A metadata file associated with this product is also draft version 0.5.10

LEAPWOOD, TN  
2010