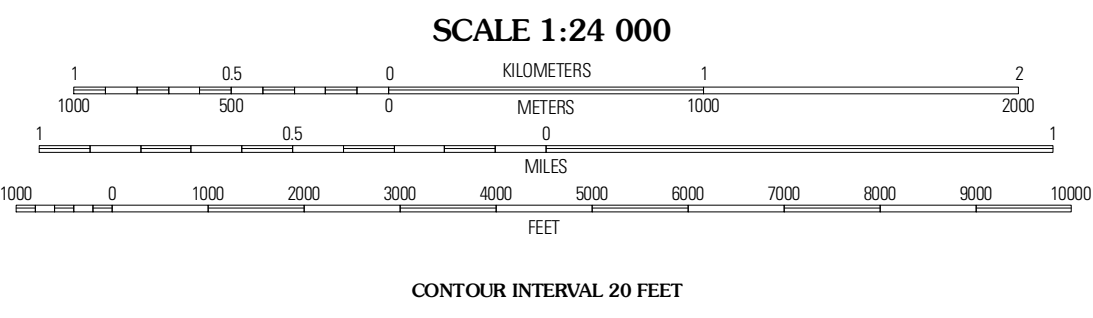



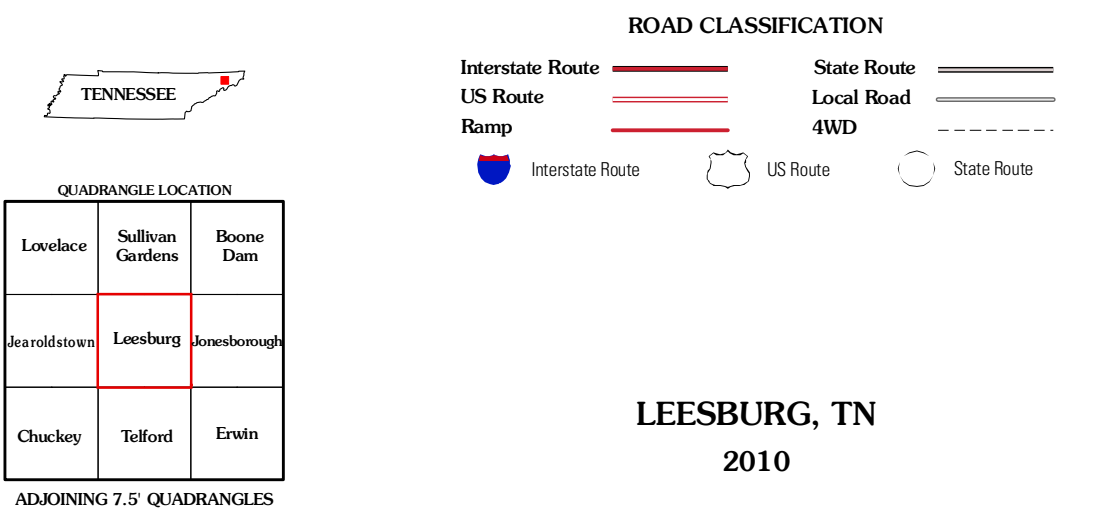


Produced by the United States Geological Survey
North American Datum of 1983 (NAD83)
World Geodetic System of 1984 (WGS84). Projection and
1 000-meter grid: Universal Transverse Mercator, Zone 17S
10 000-foot ticks: Tennessee Coordinate System of 1983

Imagery: N.A.P., June 2008
Roads: US Census Bureau TIGER data with limited USGS updates, 2008
Names: G.N.S., 2008
Hydrography: National Hydrography Dataset, 2008
Contours: National Elevation Dataset, 2001



This map was produced to conform with version 0.5.10 of the draft USGS Standards for 7.5-Minute Quadrangle Maps. A metadata file associated with this product is also draft version 0.5.10



LEESBURG, TN
2010