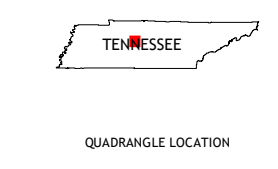
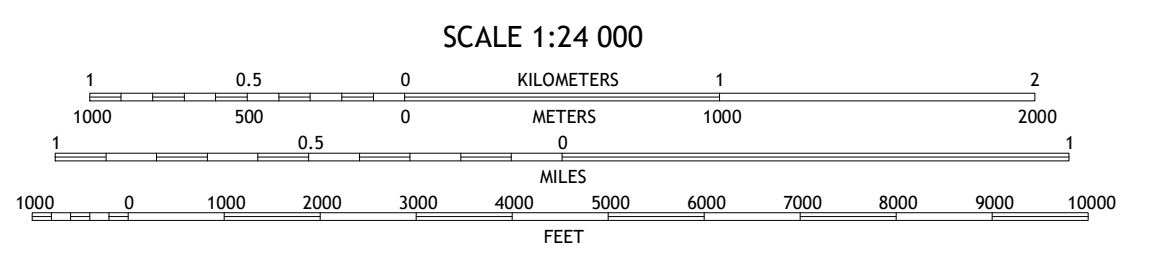
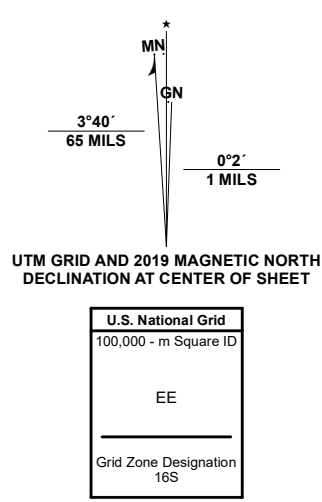




Produced by the United States Geological Survey
North American Datum of 1983 (NAD83)
World Geodetic System of 1984 (WGS84). Projection and
1 000-meter grid/Universal Transverse Mercator, Zone 16S
This map is not a legal document. Boundaries may be
generalized for this map scale. Private lands within government
reservations may not be shown. Obtain permission before
entering private lands.
Imagery:.....NAIP, June 2016 - October 2016
Roads:.....U.S. Census Bureau, 2016
Names:.....GNIS, 1980 - 2022
Hydrography:.....National Hydrography Dataset, 2018
Contours:.....National Elevation Dataset, 2019
Boundaries:.....Multiple sources; see metadata file 2019 - 2021
Wetlands:.....FWS National Wetlands Inventory 1981



QUADRANGLE LOCATION

1	2	3
4	5	6
7	8	9

1 Kingston Springs
2 Bellevue
3 Oak Hill
4 Fairview
5 Franklin
6 Theta
7 Spring Hill
8 Bethesda

