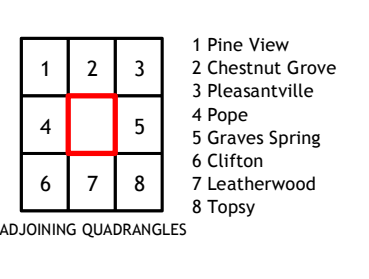
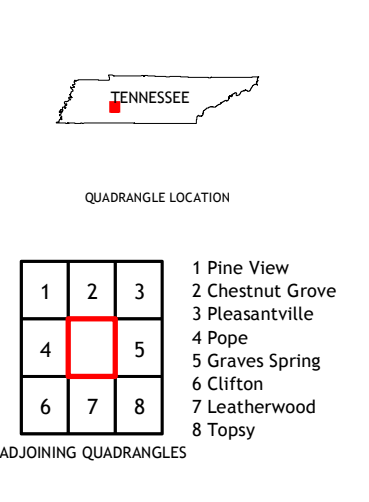
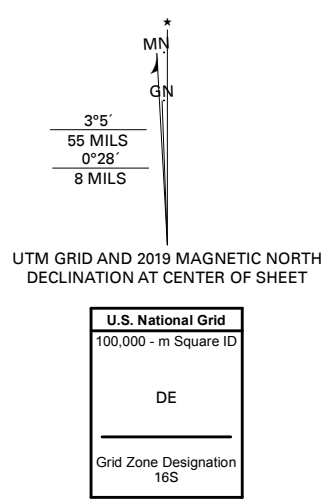




Produced by the United States Geological Survey

North American Datum of 1983 (NAD83) World Geodetic System of 1984 (WGS84) Projection and 1 000 meter grid/Universal Transverse Mercator, Zone 16S This map is not a legal document. Boundaries may be generalized for this map scale. Private lands within government reservations may not be shown. Obtain permission before entering private lands.

Imagery.....NAIP, June 2016 - October 2016 Roads.....U.S. Census Bureau, 2016 2019 Names.....GNIS, 1980 - 2016 Hydrography.....National Hydrography Dataset, 2004 - 2017 Contours.....National Elevation Dataset, 2018 Boundaries.....Multiple sources; see metadata file 2017 - 2018 Wetlands.....FWS National Wetlands Inventory 1981



LINDEN, TN 2019

