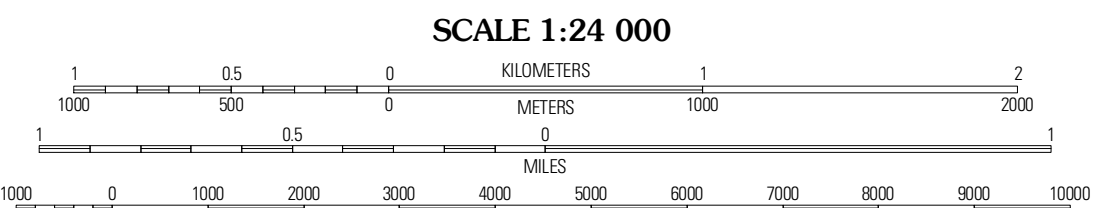
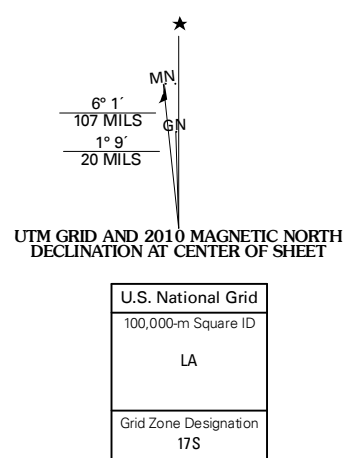


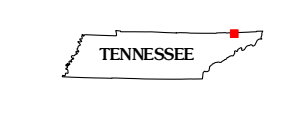
Produced by the United States Geological Survey
North American Datum of 1983 (NAD83)
World Geodetic System of 1984 (WGS84). Projection and
1 000-meter grid, Universal Transverse Mercator, Zone 17S
10 000-foot ticks: Tennessee Coordinate System of 1983
and Virginia Coordinate System of 1983
(south zone)

Imagery:.....NAIP, July 2008 - October 2009
Roads:.....©2006-2010 Tele Atlas
Names:.....©2006-2010 National Geographic Society
Hydrography:.....National Hydrography Dataset, 2008
Contours:.....National Elevation Dataset, 2001



CONTOUR INTERVAL 20 FEET
NORTH AMERICAN VERTICAL DATUM OF 1988

This map was produced to conform with version 0.5.10 of the
draft USGS Standards for 7.5-Minute Quadrangle Maps.
A metadata file associated with this product is draft version 0.5.11



QUADRANGLE LOCATION

| | | |
|------------|---------------|-------------|
| Ben Hur | Stickleyville | Duffield |
| Kyles Ford | Looneys Gap | Flum Goose |
| Camelot | Burren | Stump Point |

ADJOINING 7.5' QUADRANGLES

