
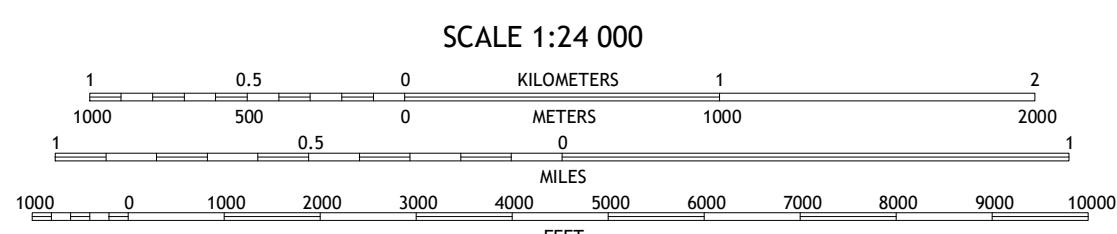



Produced by the United States Geological Survey  
North American Datum of 1983 (NAD83)  
World Geodetic System of 1984 (WGS84). Projection and 1000-meter grid/Universal Transverse Mercator, Zone 16S  
This map is not a legal document. Boundaries may be generalized for this map scale. Private lands within government reservations may not be shown. Obtain permission before entering private lands.  
Imagery:.....NAIP, April 2016 - October 2016  
Roads:.....U.S. Census Bureau, 2016  
Names:.....GNIS, 1980 - 2022  
Hydrography:.....National Hydrography Dataset, 2005 - 2021  
Contours:.....National Elevation Dataset, 2017  
Boundaries:.....Multiple sources; see metadata file 2019 - 2021  
Wetlands:.....FWS National Wetlands Inventory 1981

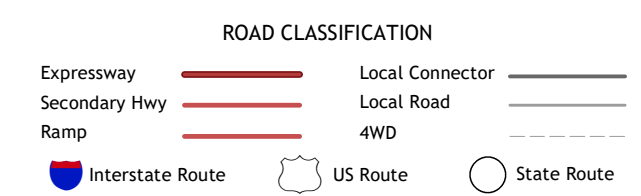


QUADRANGLE LOCATION

1	2	3
4	5	6
7	8	9

ADJOINING QUADRANGLES

- 1 Windrock
- 2 Clinton
- 3 Powell
- 4 Bethel Valley
- 5 Bearden
- 6 Lenoir City
- 7 Concord
- 8 Louisville



LOVELL, TN  
2022

