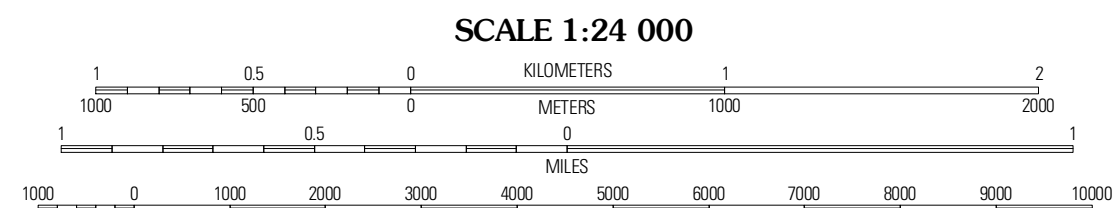





Produced by the United States Geological Survey
North American Datum of 1983 (NAD83)
US Census Bureau TIGER data with limited USGS updates, 2008
World Geodetic System of 1984 (WGS84). Projection and 1000-meter grid: Universal Transverse Mercator, Zone 17S
10 000-foot ticks: Tennessee Coordinate System of 1983

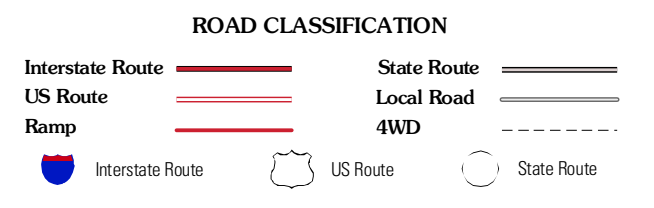

Imagery: NADP, April 2008 - June 2008
Roads: US Census Bureau TIGER data with limited USGS updates, 2008
Names: GNIS, 2008
Hydrography: National Hydrography Dataset, 2008
Contours: National Elevation Dataset, 2001



SCALE 1:24 000

CONTOUR INTERVAL 20 FEET

This map was produced to conform with version 0.5.10 of the draft USGS Standards for 7.5-Minute Quadrangle Maps. A metadata file associated with this product is also draft version 0.5.10



QUADRANGLE LOCATION

Maynardville	Pruden Springs	Dutch Valley
Graveston	Luttrell	Joppa
John Senter	Mascot	New Market

ADJOINING 7.5 QUADRANGLES

LUTTRELL, TN
2010