
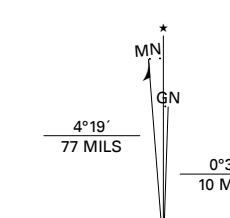


Produced by the United States Geological Survey

North American Datum of 1983 (NAD83)
World Geodetic System of 1984 (WGS84), Projection and
1 000-meter grid/Universal Transverse Mercator, Zone 16S
This map is not a legal document. Boundaries may be
generalized for this map scale. Private lands within government
reservations may not be shown. Obtain permission before
entering private lands.

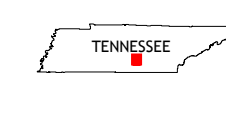
Imagery.....NAIP, August 2016 - October 2016
Roads.....U.S. Census Bureau, 2016 - 2019
Names.....GNIS, 1980 - 2017
Hydrography.....National Hydrography Dataset, 1989 - 2019
Contours.....National Elevation Dataset, 2017
Boundaries.....Multiple sources; see metadata file 2017 - 2018
Wetlands.....FWS National Wetlands Inventory 1980 - 1982



SCALE 1:24 000

CONTOUR INTERVAL 10 FEET
NORTH AMERICAN DATUM OF 1983

This map was produced to conform with the
National Geospatial Program US Topo Product Standard, 2011.
A metadata file associated with this product is draft version 0.6.18



QUADRANGLE LOCATION

1	2	3
4	5	6
7	8	9

ADJOINING QUADRANGLES

- 1 Noah
- 2 Fredonia
- 3 Morrison
- 4 Normandy Lake
- 5 Hillsboro
- 6 Tullahoma
- 7 Capitol Hill
- 8 Alto

ROAD CLASSIFICATION		LOCAL CONNECTOR	
Expressway	(Red double line)	Local Connector	(Thin grey line)
Secondary Hwy	(Red single line)	Local Road	(Thin grey line)
Ramp	(Red double line with arrow)	4WD	(Dashed grey line)
Interstate Route	(Red line with shield)	US Route	(Thin grey line with shield)
		State Route	(Thin grey line with circle)

MANCHESTER, TN

2019

