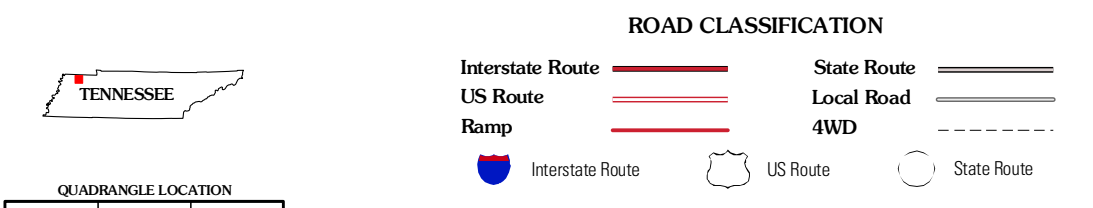
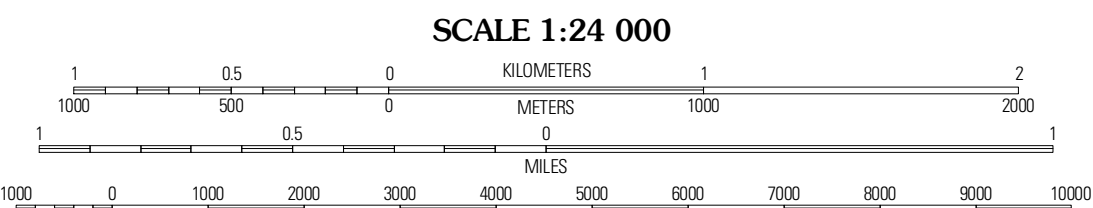





Produced by the United States Geological Survey
North American Datum of 1983 (NAD83)
US Census Bureau TIGER data with limited USGS updates, 2008
Projection and 1 000-meter grid: Universal Transverse Mercator, Zone 16S
10 000-foot ticks: Tennessee Coordinate System of 1983



Imagery: NIP, June 2008
 Roads: US Census Bureau TIGER data with limited USGS updates, 2008
 Names: GNIS, 2008
 Hydrography: National Hydrography Dataset, 2008
 Contours: National Elevation Dataset, 2001

This map was produced to conform with version 0.5.10 of the draft USGS Standards for 7.5-Minute Quadrangle Maps. A metadata file associated with this product is also draft version 0.5.10

MARTIN, TN
2010