



Produced by the United States Geological Survey
North American Datum of 1983 (NAD83)
World Geodetic System of 1984 (WGS84)
Projection and 1 000-meter grid: Universal Transverse Mercator, Zone 16S

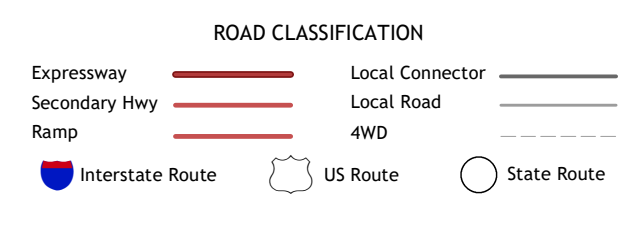
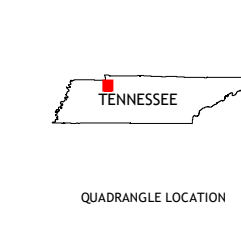
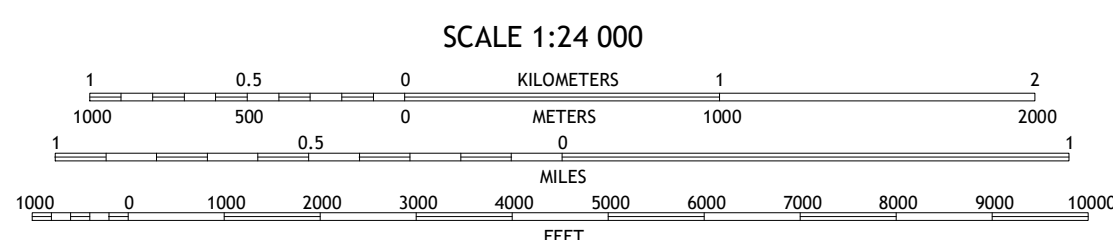



Table with 3 columns and 3 rows showing adjacent quadrangles: 1 Paris Landing, 2 Standing Rock, 3 Dover, 4 Poplar Creek, 5 Stewart, 6 Big Sandy, 7 Harmon Creek, 8 Halls Creek.

