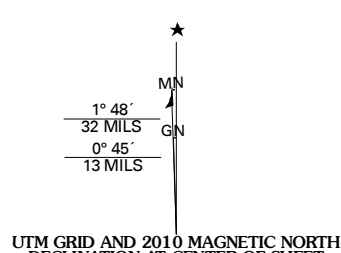
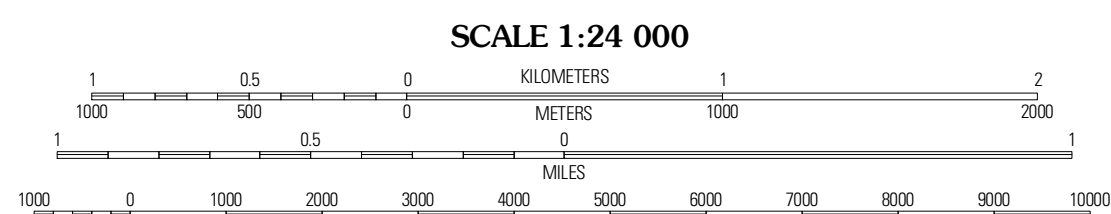




Produced by the United States Geological Survey
North American Datum of 1983 (NAD83)
US Census Bureau TIGER data
with limited USGS updates, 2008
Names.....GNIS, 2008
Hydrography.....National Hydrography Dataset, 2008
Contours.....National Elevation Dataset, 2001



U.S. National Grid	18QUD
100,000m Square ID	
CE	
Grid Zone Designation	18Q



CONTOUR INTERVAL 20 FEET

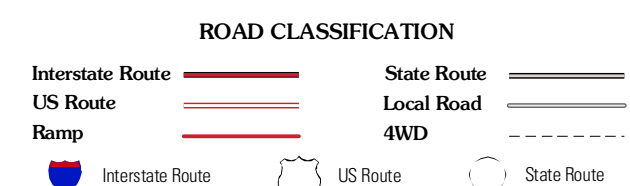
This map was produced to conform with version 0.5.10 of the draft USGS Standards for 7.5-Minute Quadrangle Maps. A metadata file associated with this product is also draft version 0.5.10



QUADRANGLE LOCATION

Enville	Sardis	Thurman
Leopwood	Milledgeville	Hookers Bend
Stantonville	Pittsburg Landing	Savannah

ADJOINING 7.5 QUADRANGLES



MILLEDGEVILLE, TN
2010