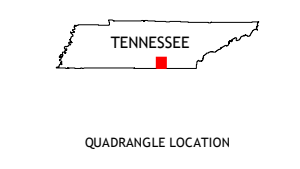
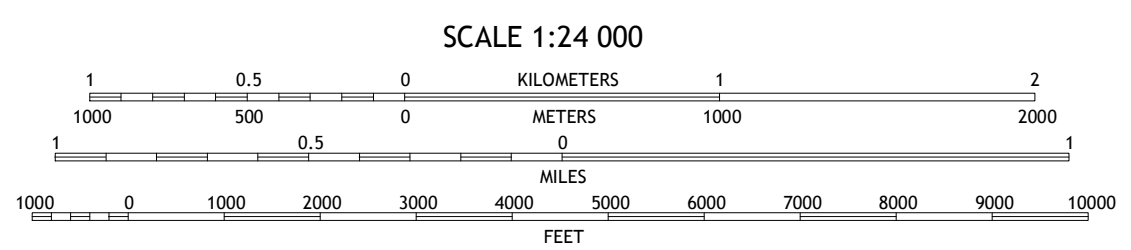
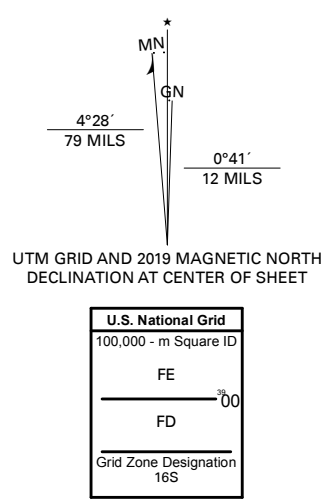


Produced by the United States Geological Survey

North American Datum of 1983 (NAD83) World Geodetic System of 1984 (WGS84) Projection and 1 000 meter grid/Universal Transverse Mercator, Zone 16S This map is not a legal document. Boundaries may be generalized for this map scale. Private lands within government reservations may not be shown. Obtain permission before entering private lands.

Imagery.....NAIP, August 2016 - October 2016 Roads.....U.S. Census Bureau, 2016 - 2019 Names.....GNS, 1980 - 2017 Hydrography.....National Hydrography Dataset, 2005 - 2017 Contours.....National Elevation Dataset, 2017 Boundaries.....Multiple sources; see metadata file 2017 - 2018 Wetlands.....FWS National Wetlands Inventory 1981 - 1982



ADJOINING QUADRANGLES table with 3x3 grid of numbers 1-9 and corresponding place names like Alto, Burrow Cove, Tracy City, etc.

