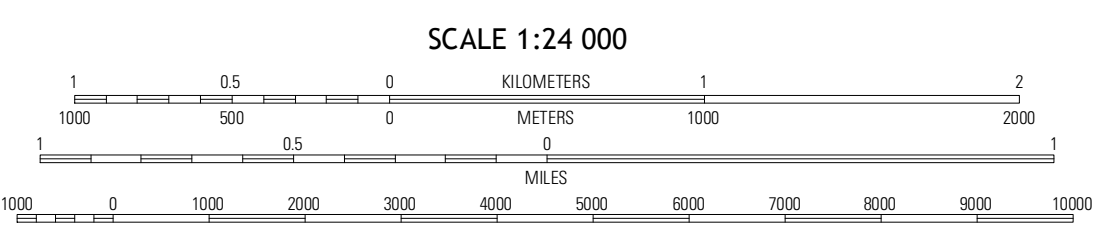
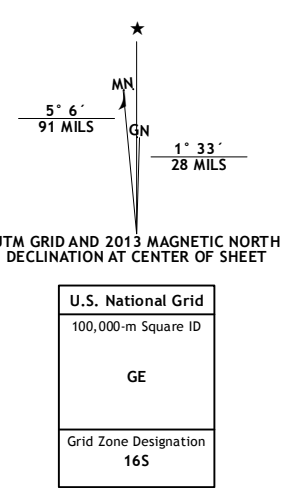


Produced by the United States Geological Survey North American Datum of 1983 (NAD83)...



CONTOUR INTERVAL 20 FEET NORTH AMERICAN VERTICAL DATUM OF 1988

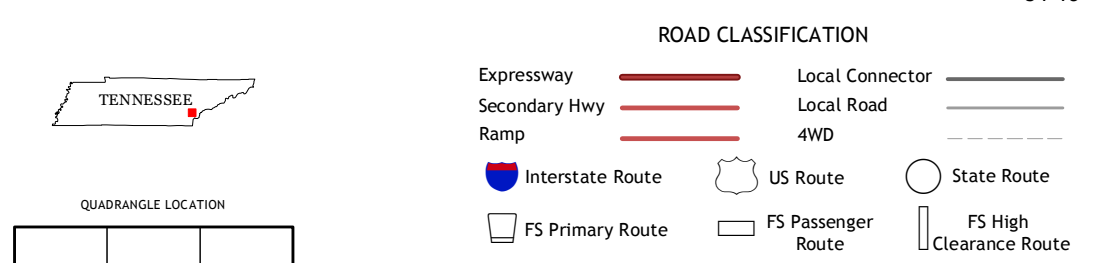


Table with 3 columns: Sweetwater, Madisonville, Vonore, Englewood, Mount Vernon, Rafters, Mecca, Tellico Plains, Bald River Falls.

Check with local Forest Service unit for current travel conditions and restrictions.

MOUNT VERNON, TN 2013

ADJOINING 7.5 QUADRANGLES