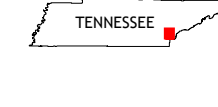
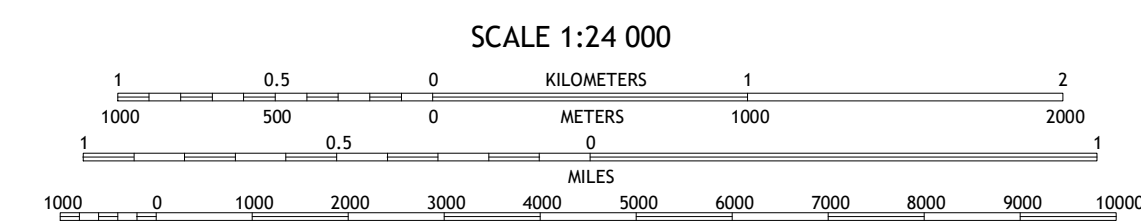
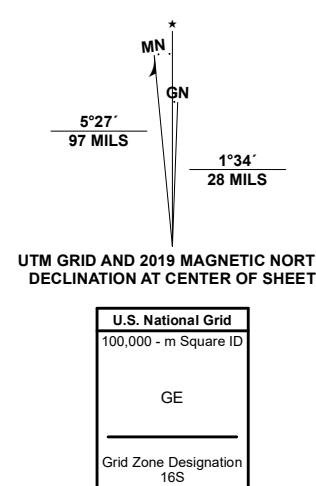


Produced by the United States Geological Survey. North American Datum of 1983 (NAD83). World Geodetic System of 1984 (WGS84). Projection and 1 000-meter grid/Universal Transverse Mercator, Zone 16S. This map is not a legal document. Boundaries may be generalized for this map scale. Private lands within government reservations may not be shown. Obtain permission before entering private lands.



QUADRANGLE LOCATION: A 3x3 grid with the central cell (4,4) highlighted in red. The grid numbers are 1-3 for columns and 4-6 for rows.

ROAD CLASSIFICATION. Legend for road types: Expressway, Secondary Hwy, Ramp, Interstate Route, FS Primary Route, Local Connector, Local Road, 4WD, State Route, FS Passenger Route, FS High Clearance Route.

Check with local Forest Service unit for current travel conditions and restrictions.

MOUNT VERNON, TN 2022

