

Produced by the United States Geological Survey North American Datum of 1983 (NAD83) World Geodetic System of 1984 (WGS84)...

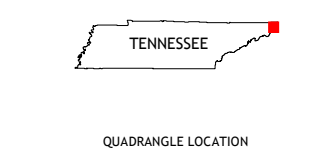
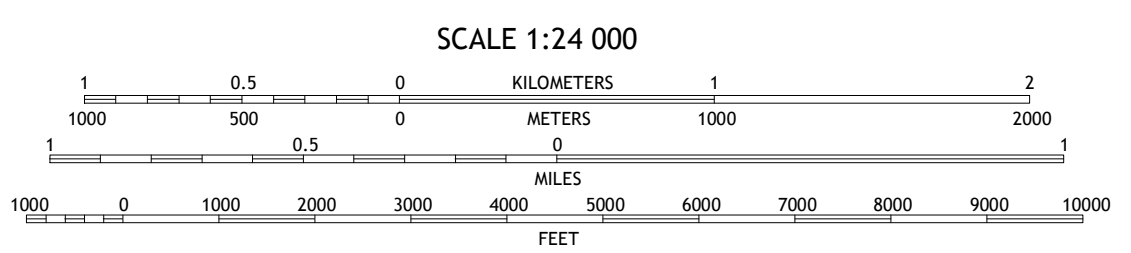
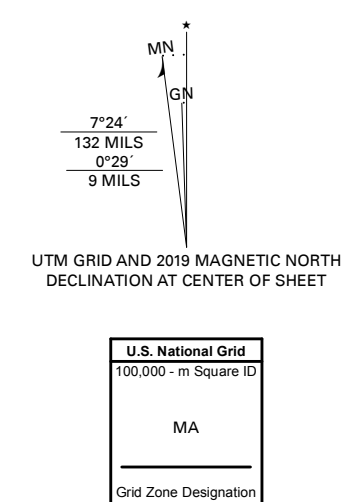
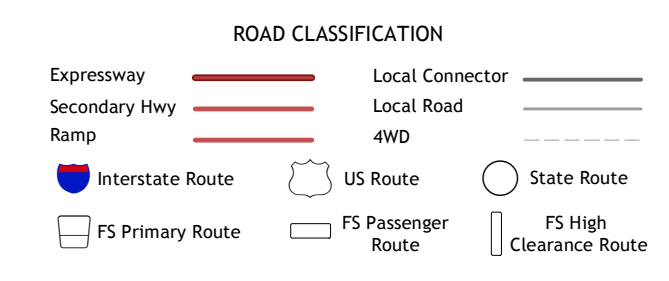


Table with 8 columns and 3 rows listing adjacent quadrangles: 1 Shady Valley, 2 Laurel Blomery, 3 Grayson, 4 Doe, 5 Baldwin Gap, 6 Elk Mills, 7 Sherwood, 8 Zionville.



Check with local Forest Service unit for current travel conditions and restrictions. MOUNTAIN CITY, TN 2019

