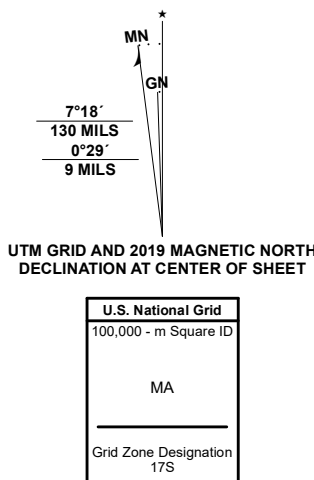


Produced by the United States Geological Survey... Metadata and production information.



CONTOUR INTERVAL 40 FEET NORTH AMERICAN VERTICAL DATUM OF 1988

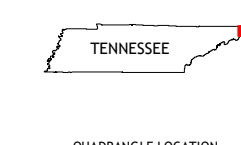
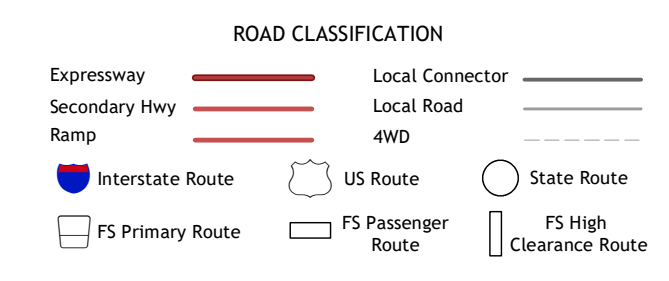


Table with 3 columns and 3 rows showing adjacent quadrangles and their names.



Check with local Forest Service units for current travel conditions and restrictions.

MOUNTAIN CITY, TN 2022

