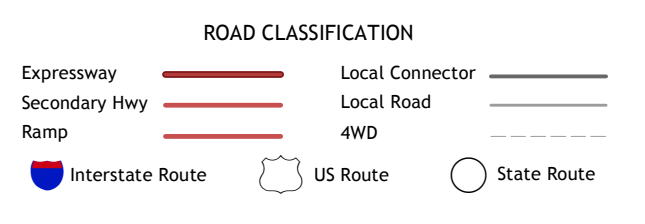
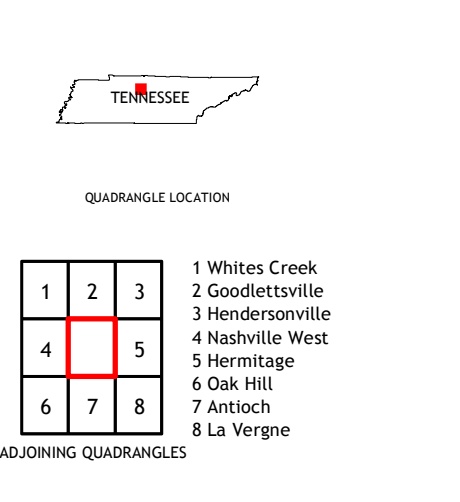
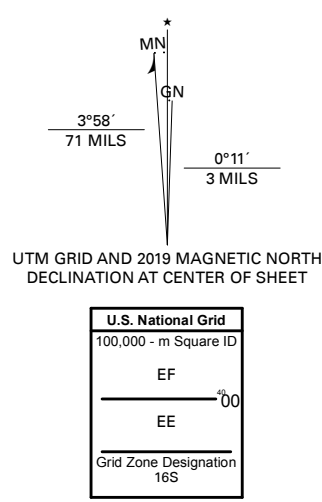




Produced by the United States Geological Survey

North American Datum of 1983 (NAD83) World Geodetic System of 1984 (WGS84) Projection and 1:250,000 scale Universal Transverse Mercator, Zone 16S. This map is not a legal document. Boundaries within government reservations may not be shown. Obtain permission before entering private lands.

Imagery: NAIP, June 2016 - October 2016; U.S. Census Bureau, 2010; National Hydrography Dataset, 2018; National Elevation Dataset, 2017; Wetlands: FWS National Wetlands Inventory 1980



1 Whites Creek, 2 Goodlettsville, 3 Hendersonville, 4 Nashville West, 5 Hermitage, 6 Oak Hill, 7 Antioch, 8 La Vergne

