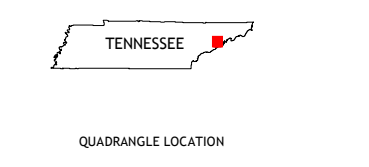
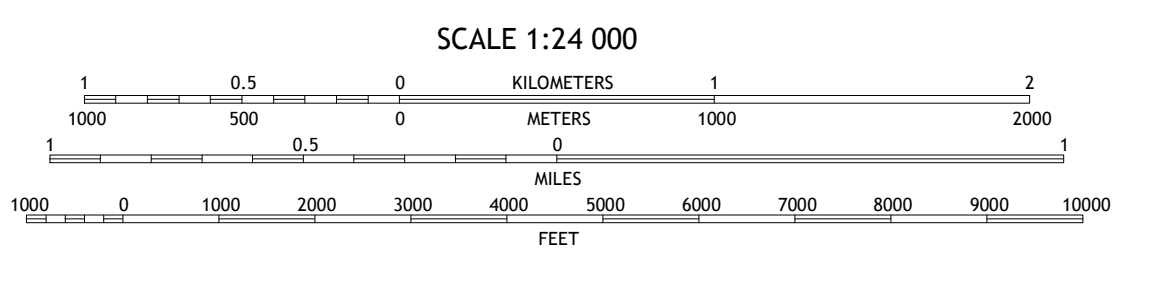



Produced by the United States Geological Survey
 North American Datum of 1983 (NAD83)
 World Geodetic System of 1984 (WGS84). Projection and
 1 000-meter grid: Universal Transverse Mercator, Zone 17S
 This map is not a legal document. Boundaries may be
 generalized for this map scale. Private lands within government
 reservations may not be shown. Obtain permission before
 entering private lands.

Imagery:.....NAIP, September 2016 - October 2016
 Roads:.....U.S. Census Bureau 2016 - 2019
 Roads within US Forest Service Lands:.....FS Topo
 Data with limited Forest Service updates, 2012
 Names:.....GNS, 1980 - 2017
 Hydrography:.....National Hydrography Dataset, 2002 - 2019
 Contours:.....National Elevation Dataset, 2017
 Boundaries:.....Multiple sources; see metadata file 2017 - 2018
 Wetlands:.....FWS National Wetlands Inventory 1983 - 1984

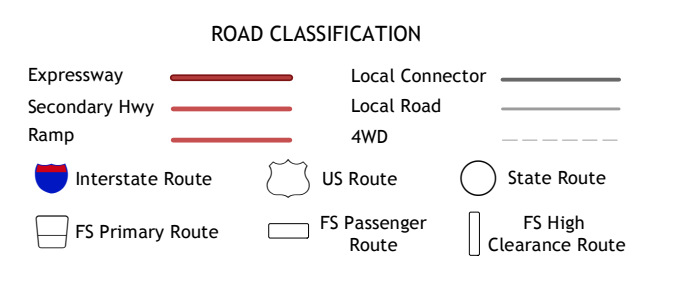


QUADRANGLE LOCATION

1	2	3
4	5	6
7	8	

ADJOINING QUADRANGLES

- 1 White Pine
- 2 Rankin
- 3 Parrottsville
- 4 Chestnut Hill
- 5 Noddy Mountain
- 6 Jones Cove
- 7 Hartford
- 8 Waterville



Check with local Forest Service unit for current travel conditions and restrictions.

NEWPORT, TN
 2019

