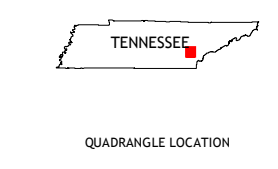
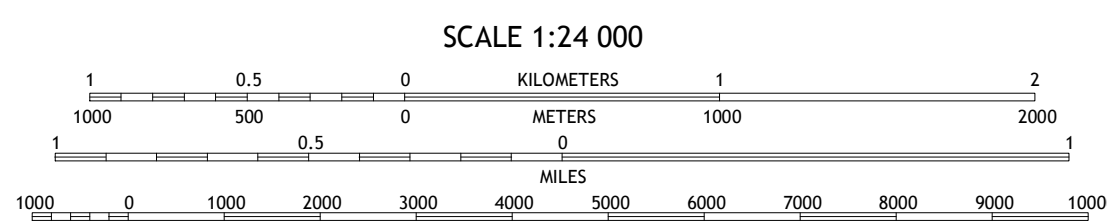
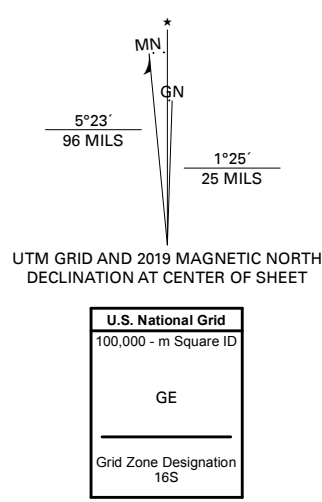


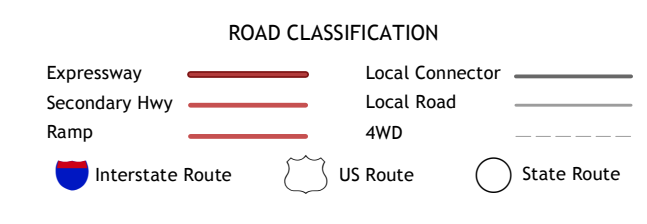
Produced by the United States Geological Survey

North American Datum of 1983 (NAD83)
World Geodetic System of 1984 (WGS84). Projection and
1 000-meter grid/Universal Transverse Mercator, Zone 16S
This map is not a legal document. Boundaries may be
generalized for this map scale. Private lands within government
reservations may not be shown. Obtain permission before
entering private lands.
Imagery.....NAIP, August 2016 - October 2016
Roads.....U.S. Census Bureau, 2016
Names.....GNIS, 1980-2017
Hydrography.....National Hydrography Dataset, 1989 - 2017
Contours.....National Elevation Dataset, 2001 - 2017
Boundaries.....Multiple sources; see metadata file 2017 - 2018
Wetlands.....FWS National Wetlands Inventory 1981 - 1982



1	2	3
4	5	6
7	8	

ADJOINING QUADRANGLES



- 1 Ten Mile
- 2 Pottle Gap
- 3 Philadelphia
- 4 Tranquillity
- 5 Sweetwater
- 6 Riceville
- 7 Athens
- 8 Englewood

NIOTA, TN
2019

