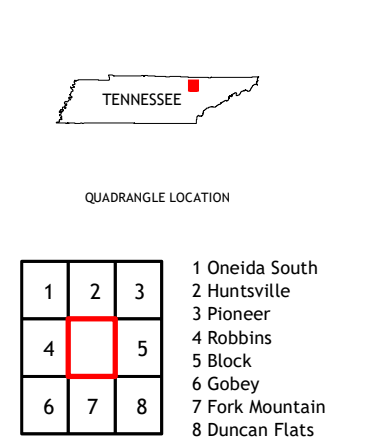
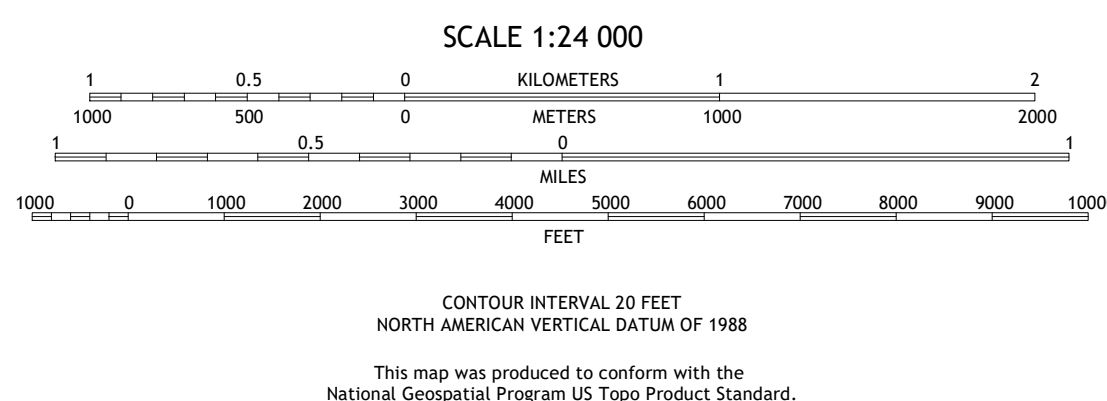





Produced by the United States Geological Survey
North American Datum of 1983 (NAD83)
World Geodetic System of 1984 (WGS84), Projection and
1 000-meter grid/Universal Transverse Mercator, Zone 16S
This map is not a legal document. Boundaries may be
generalized for this map scale. Private lands within government
reservations may not be shown. Obtain permission before
entering private lands.

Imagery.....NAIP, April 2016 - October 2016
Roads.....U.S. Census Bureau, 2016
Names.....GNIS, 1980 - 2022
Hydrography.....National Hydrography Dataset, 2001 - 2022
Contours.....National Elevation Dataset, 1999
Boundaries.....Multiple sources; see metadata file 2021
Wetlands.....FWS National Wetlands Inventory 1981 - 1982



NORMA, TN
2022

