

Produced by the United States Geological Survey North American Datum of 1983 (NAD83) World Geodetic System of 1984 (WGS84) Projection and 1 000 meter grid/Universal Transverse Mercator, Zone 16S This map is not a legal document. Boundaries may be generalized for this map scale. Private lands within government reservations may not be shown. Obtain permission before entering private lands.

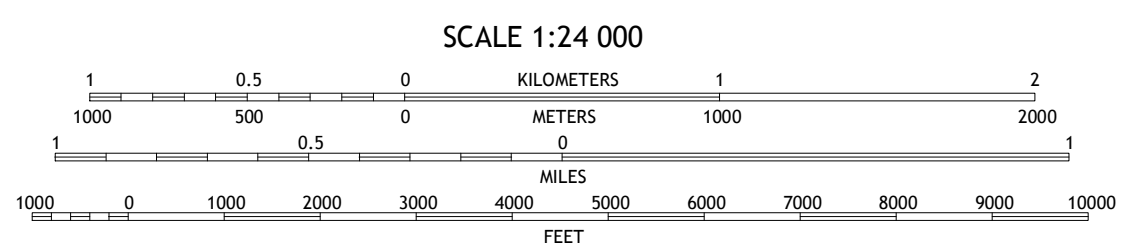
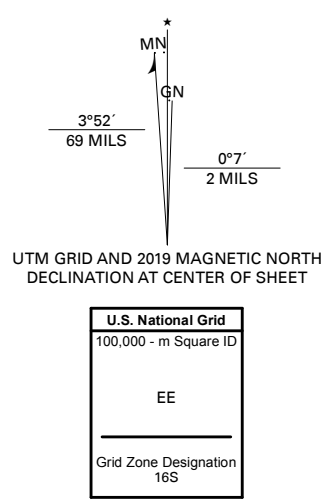
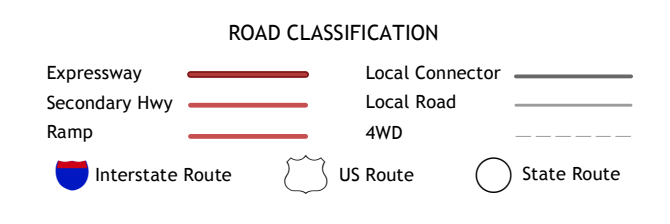


Table with 3 columns and 3 rows showing adjacent quadrangles: 1 Scottsboro, 2 Nashville West, 3 Nashville East, 4 Bellevue, 5 Antioch, 6 Leipers Fork, 7 Franklin, 8 Nolensville.



OAK HILL, TN 2019

