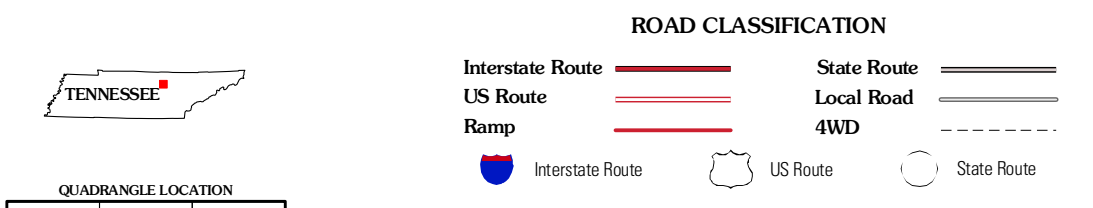
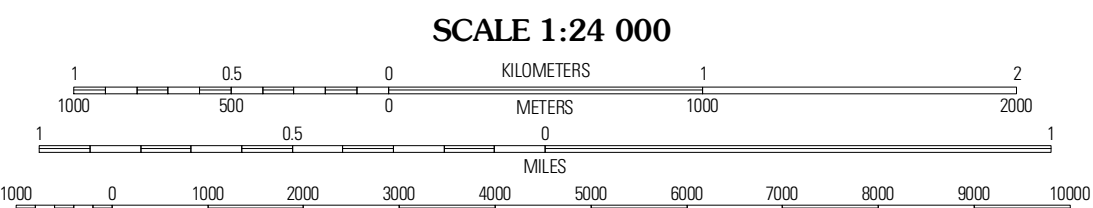
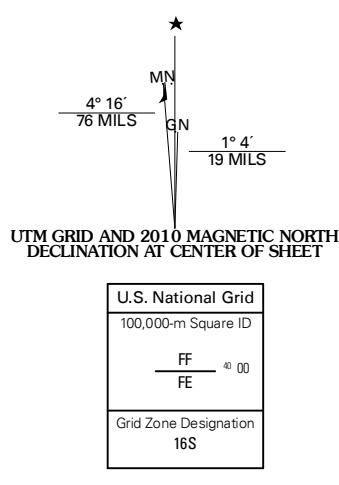


Produced by the United States Geological Survey
North American Datum of 1983 (NAD83)
World Geodetic System of 1984 (WGS84). Projection and
1 000-meter grid: Universal Transverse Mercator, Zone 16S
10 000-foot ticks: Tennessee Coordinate System of 1983



QUADRANGLE LOCATION

| | | |
|---------------|-------------------|------------|
| Okakana | Crawford | Wilder |
| Monterey | Obey City | Clarkrange |
| Monterey Lake | Campbell Junction | Isoline |

ADJOINING 7.5 QUADRANGLES

Imagery: N.A.P., July 2008
Roads: US Census Bureau TIGER data with limited USGS updates, 2008
Names: G.N.S., 2008
Hydrography: National Hydrography Dataset, 2008
Contours: National Elevation Dataset, 1999

This map was produced to conform with version 0.5.10 of the draft USGS Standards for 7.5-Minute Quadrangle Maps. A metadata file associated with this product is also draft version 0.5.10

OBEY CITY, TN
2010