U.S. DEPARTMENT OF THE INTERIOR
U. S. GEOLOGICAL SURVEY

The National Map
US Topo

OLIVEHILL QUADRANGLE
TENNESSEE
7.5-MINUTE SERIES

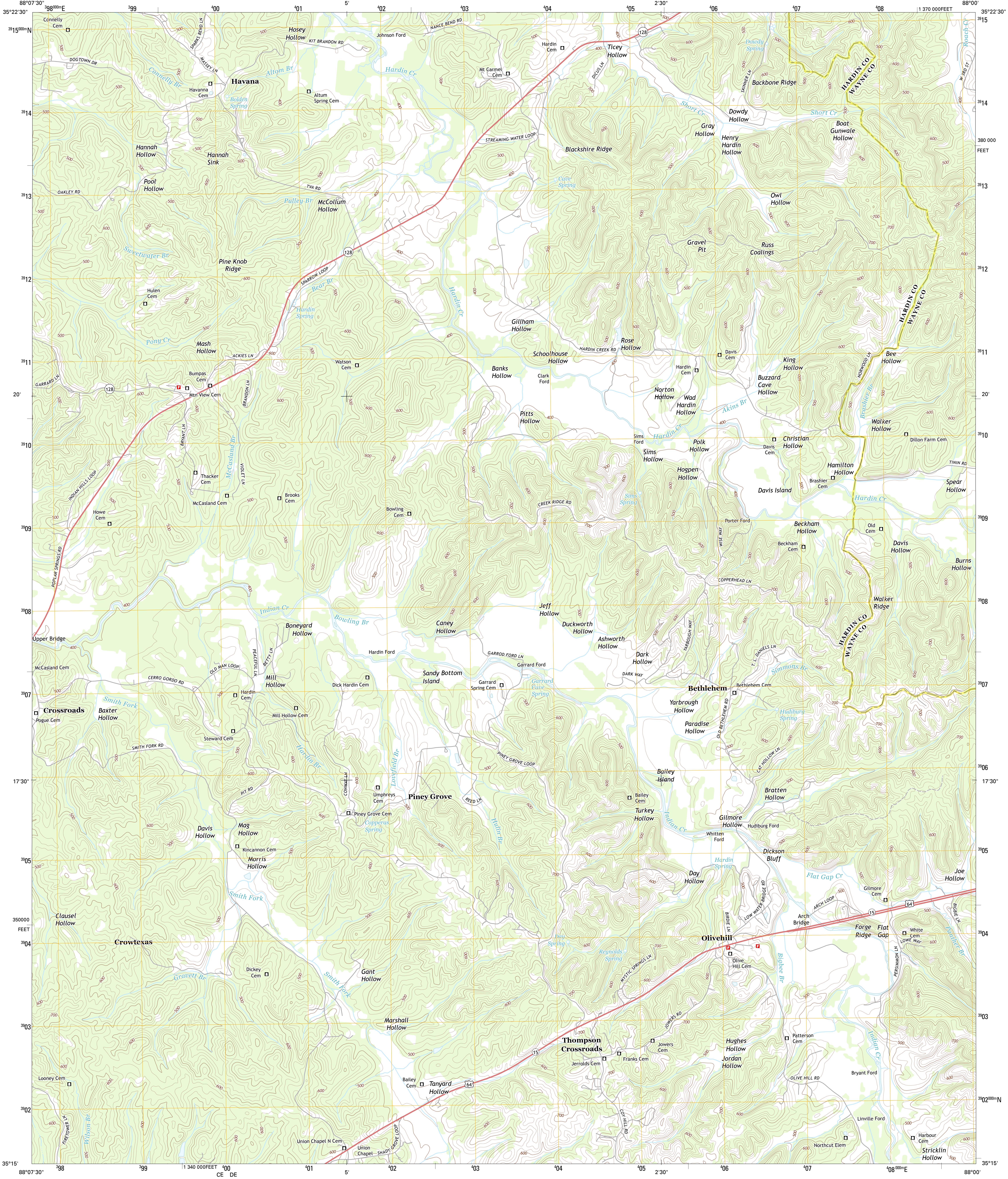
88°07'30"
35°22'30"
CE DE
5'
2'30"
88°00'
1 370 000FEET
380 000 FEET
20'
17'30"
350000 FEET
1 340 000FEET
35°15'
³98⁰⁰⁰ᵐE
³⁹15⁰⁰⁰ᵐN
³⁹02⁰⁰⁰ᵐN
⁴08⁰⁰⁰ᵐE
Connelly Cem
Hosey Hollow
Johnson Ford
Nance Bend Rd
Kit Brandon Rd
Sparks Bend Ln
Dogtown Dr
Massey Ln
Connelly Br
Havana
Havanna Cem
Bolden Spring
Altom Br
Altum Spring Cem
Hardin Cr
Mt Carmel Cem
Hardin Cem
Ticey Hollow
Dicus Ln
128
Dowdy Spring
Skinner Ln
Backbone Ridge
HARDIN CO
WAYNE CO
Roach Cr
W 3rd St
Short Cr
Dowdy Hollow
Gray Hollow
Henry Hardin Hollow
Boat Gunwale Hollow
Streaming Water Loop
Blackshire Ridge
Hannah Hollow
Hannah Sink
Pool Hollow
Oakley Rd
TVA Rd
Pulley Br
McCollum Hollow
Cave Spring
Owl Hollow
Sweetwater Br
Pine Knob Ridge
Sparrow Loop
Bear Br
Hardin Spring
Gravel Pit
Russ Coalings
Hulen Cem
Pony Cr
Mash Hollow
Ackies Ln
Gillham Hollow
Rose Hollow
Hardin Creek Rd
Schoolhouse Hollow
Davis Cem
King Hollow
Bee Hollow
Garrard Ln
Bumpas Cem
Mtn View Cem
Brandon Ln
Watson Cem
Banks Hollow
Clark Ford
Norton Hollow
Wad Hardin Hollow
Buzzard Cave Hollow
Norwood Ln
Brashier Br
Akins Br
Pitts Hollow
Walker Hollow
Dillon Farm Cem
Bryant Ln
McCasland Br
Violet Ln
Sims Ford
Polk Hollow
Christian Hollow
Davis Cem
Sims Hollow
Thacker Cem
Indian Hills Loop
McCasland Cem
Brooks Cem
Hogpen Hollow
Hamilton Hollow
Brashier Cem
Tinin Rd
Spear Hollow
Sims Spring
Creek Ridge Rd
Davis Island
Howe Cem
Bowling Cem
Porter Ford
Beckham Hollow
Old Cem
Beckham Cem
Wise Way
Davis Hollow
Burns Hollow
Poplar Springs Rd
Copperhead Ln
Walker Ridge
Indian Cr
Bowling Br
Boneyard Hollow
Caney Hollow
Jeff Hollow
Duckworth Hollow
Ashworth Hollow
Yarbrough Way
Upper Bridge
Hardin Ford
Garrod Ford Ln
Garrard Ford
Dark Hollow
T. L. Daniels Ln
Simmons Br
McCasland Cem
Old Man Loop
Peaceful Ln
Betty Ln
Mill Hollow
Cerro Gordo Rd
Dick Hardin Cem
Sandy Bottom Island
Garrard Spring Cem
Garrard Cave Spring
Dark Way
Bethlehem
Bethlehem Cem
Hardin Cem
Crossroads
Smith Fork
Baxter Hollow
Pogue Cem
Mill Hollow Cem
Yarbrough Hollow
Hudiburg Spring
Paradise Hollow
Old Bethlehem Rd
Steward Cem
Smith Fork Rd
Hardin Br
Lovefield Br
Piney Grove Loop
Cat Hollow Ln
Bailey Island
Pit Rd
Conway Ln
Umphreys Cem
Piney Grove
Reed Ln
Bailey Cem
Bratten Hollow
Turkey Hollow
Piney Grove Cem
Copperas Spring
Hulin Br
Gilmore Hollow
Hudiburg Ford
Davis Hollow
Mag Hollow
Kincannon Cem
Morris Hollow
Whitten Ford
Dickson Bluff
Hardin Spring
Day Hollow
Flat Gap Cr
Joe Hollow
Gilmore Cem
Smith Fork
Clausel Hollow
Arch Loop
Low Water Bridge Rd
Birdie Ln
Arch Bridge
64
15
Bigbie Ln
Forge Ridge
Flat Gap
White Cem
Lowe Way
Crowtexas
Olivehill
Day Spring
Reynolds Spring
Mystic Springs Ln
Olive Hill Cem
Persimmon Ln
Panther Br
Gravett Br
Dickey Cem
Smith Fork
Gant Hollow
Bigbee Br
Marshall Hollow
Jowers Rd
Patterson Cem
Indian Cr
Thompson Crossroads
Jowers Cem
Hughes Hollow
Jerrolds Cem
Franks Cem
Jordan Hollow
Bryant Ford
Looney Cem
Bailey Cem
Tanyard Hollow
Olive Hill Rd
Coy Hill Rd
Linville Ford
Firetower Ln
Wilson Br
Union Chapel N Cem
Union Chapel
Shady Grove Loop
Northcut Elem
Harbour Cem
Stricklin Hollow

Produced by the United States Geological Survey
North American Datum of 1983 (NAD83)
World Geodetic System of 1984 (WGS84). Projection and
1 000-meter grid: Universal Transverse Mercator, Zone 16S
10 000-foot ticks: Tennessee Coordinate System of 1983

Imagery....NAIP, June 2012
Roads....©2006-2012 TomTom
Names....GNIS, 2012
Hydrography....National Hydrography Dataset, 2012
Contours....National Elevation Dataset, 2001
Boundaries....Census, IBWC, IBC, USGS, 1972 - 2012

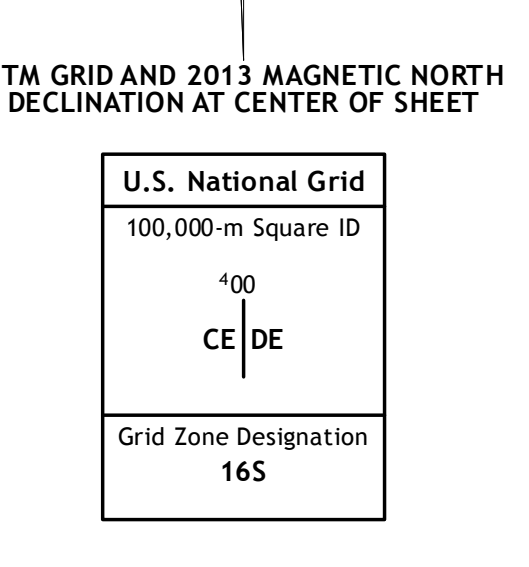
MN
GN
2° 21´
42 MILS
0° 37´
11 MILS

UTM GRID AND 2013 MAGNETIC NORTH
DECLINATION AT CENTER OF SHEET

U.S. National Grid
100,000-m Square ID
⁴00
CE | DE
Grid Zone Designation
16S

SCALE 1:24 000

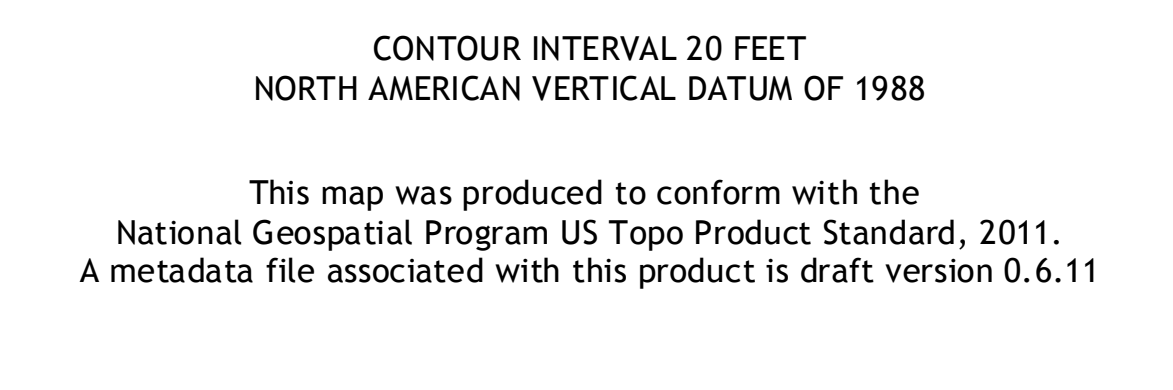
1 0.5 0 1 2 KILOMETERS
1000 500 0 1000 2000 METERS
1 0.5 0 1 MILES
1000 0 1000 2000 3000 4000 5000 6000 7000 8000 9000 10000 FEET

CONTOUR INTERVAL 20 FEET
NORTH AMERICAN VERTICAL DATUM OF 1988

This map was produced to conform with the
National Geospatial Program US Topo Product Standard, 2011.
A metadata file associated with this product is draft version 0.6.11

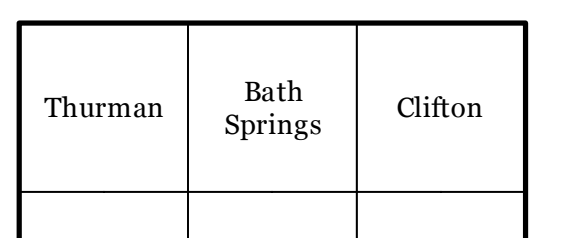

QUADRANGLE LOCATION

Thurman	Bath Springs	Clifton
Hookers Bend	Olivehill	Eagle Creek
Savannah	Wolf Pit Ridge	Martins Mills

ADJOINING 7.5' QUADRANGLES

ROAD CLASSIFICATION

Expressway	▬	Local Connector	▬
Secondary Hwy	▬	Local Road	▬
Ramp	▬	4WD	- - -
Interstate Route	US Route	State Route	

OLIVEHILL, TN
2013