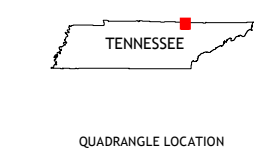
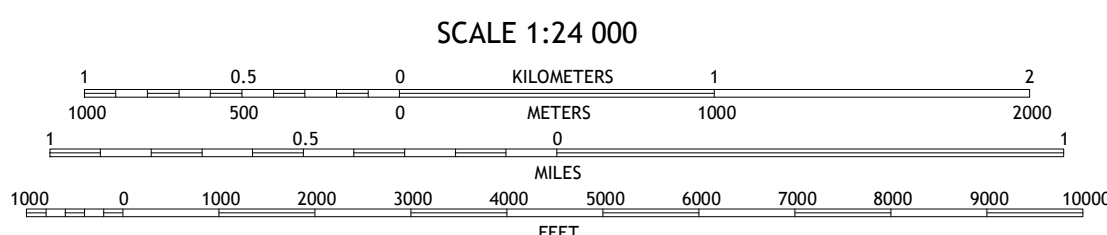



Produced by the United States Geological Survey
North American Datum of 1983 (NAD83)
World Geodetic System of 1984 (WGS84). Projection and 1 000-meter grid: Universal Transverse Mercator, Zone 16S
This map is not a legal document. Boundaries may be generalized for this map scale. Private lands within government reservations may not be shown. Obtain permission before entering private lands.

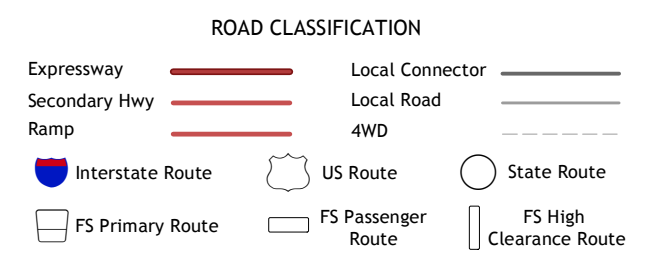


QUADRANGLE LOCATION

1	2	3
4	5	6
7	8	9

ADJOINING QUADRANGLES

- 1 Bell Farm
- 2 Bartlett
- 3 Whitley City
- 4 Bartlett SW
- 5 Winfield
- 6 Honey Creek
- 7 Oneida South
- 8 Huntsville



Check with local Forest Service unit for current travel conditions and restrictions.

ONEIDA NORTH, TN, KY
2019



NSA REF. NO. JUSGSX24K43246