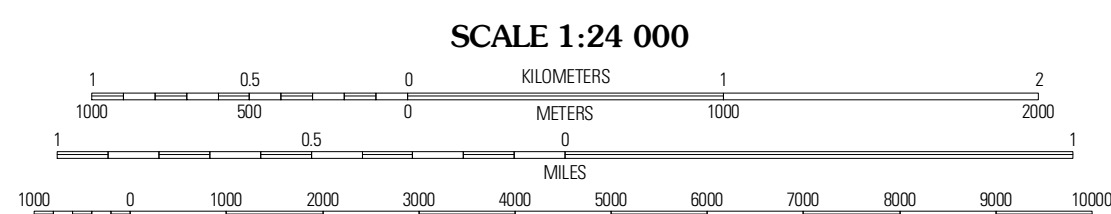
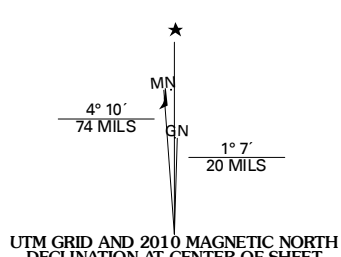




Produced by the United States Geological Survey  
North American Datum of 1983 (NAD83)  
World Geodetic System of 1984 (WGS84). Projection and  
1 000-meter grid: Universal Transverse Mercator, Zone 16S  
10 000-foot ticks: Tennessee Coordinate System of 1983



SCALE 1:24 000

CONTOUR INTERVAL 20 FEET

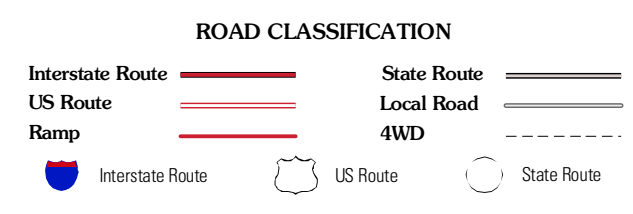
This map was produced to conform with version 0.5.10 of the  
draft USGS Standards for 7.5-Minute Quadrangle Maps.  
A metadata file associated with this product is also draft version 0.5.10



QUADRANGLE LOCATION

Dixie	Snow Hill	South Cleveland
East Chattanooga	<b>Ooltewah</b>	McDonald
East Ridge	Ringgold	Cohata

ADJOINING 7.5 QUADRANGLES



Imagery.....NAP, April 2008  
Roads.....US Census Bureau TIGER data with limited USGS updates, 2008  
Names.....GNIS, 2008  
Hydrography.....National Hydrography Dataset, 2008  
Contours.....National Elevation Dataset, 2001

U.S. National Grid
100,000m Square ID
FD
Grid Zone Designation
16S

**OLTEWAH, TN**  
2010