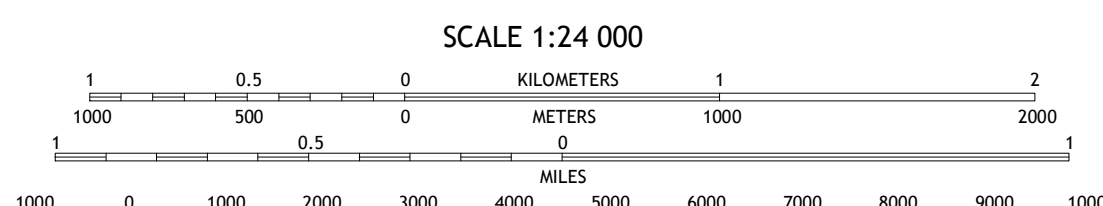

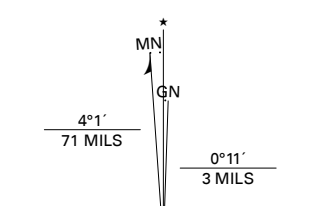


Produced by the United States Geological Survey

North American Datum of 1983 (NAD83) World Geodetic System of 1984 (WGS84) Projection and 1 000-meter grid/Universal Transverse Mercator, Zone 16S This map is not a legal document. Boundaries may be generalized for this map scale. Private lands within government reservations may not be shown. Obtain permission before entering private lands.

Imagery: N.A.I.P., June 2016 - October 2016 Roads: U.S. Census Bureau, 2016 2019 Names: GNS, 1980 2018 Hydrography: National Hydrography Dataset, 2002 - 2018 Contours: National Elevation Dataset, 2001 Boundaries: Multiple sources; see metadata file 2017 - 2018 Wetlands: FWS National Wetlands Inventory 1980 - 1981



CONTOUR INTERVAL 10 FEET NORTH AMERICAN VERTICAL DATUM OF 1988

This map was produced to conform with the National Geospatial Program US Topo Product Standard, 2011. A metadata file associated with this product is draft version 0.6.18

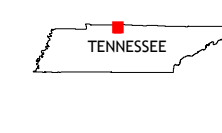


Table with 3 columns and 3 rows showing adjacent quadrangles: 1 Adairville, 2 Prices Mill, 3 Franklin, 4 Youngville, 5 Portland, 6 Greenbrier, 7 White House, 8 Cottonwood.

