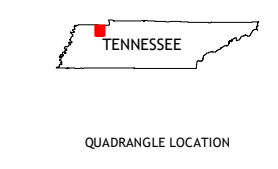
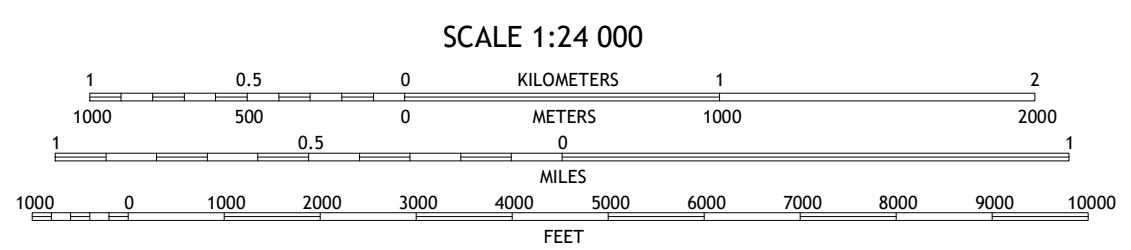
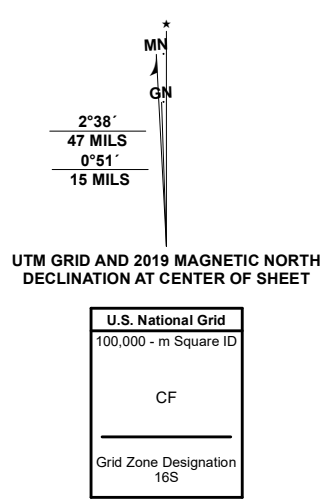


Produced by the United States Geological Survey  
North American Datum of 1983 (NAD83)  
World Geodetic System of 1984 (WGS84). Projection and  
1 000-meter grid: Universal Transverse Mercator, Zone 16S  
This map is not a legal document. Boundaries may be  
generalized for this map scale. Private lands within government  
reservations may not be shown. Obtain permission before  
entering private lands.  
Imagery:.....NAIP, June 2016 - October 2016  
Roads:.....U.S. Census Bureau, 2016  
Names:.....GNIS, 1980 - 2022  
Hydrography:.....National Hydrography Dataset, 2021  
Contours:.....National Elevation Dataset, 2018  
Boundaries:.....Multiple sources; see metadata file 2019 - 2021  
Wetlands:.....FWS National Wetlands Inventory 1981 - 1981



ADJOINING QUADRANGLES

1	2	3
4	5	6
7	8	9

1 Palmersville  
2 Cottage Grove  
3 Puryear  
4 Camo  
5 Paris  
6 McKenzie  
7 Henry  
8 Mansfield

ROAD CLASSIFICATION

Expressway	Local Connector
Secondary Hwy	Local Road
Ramp	4WD
Interstate Route	US Route
	State Route

