



Produced by the United States Geological Survey North American Datum of 1983 (NAD83) World Geodetic System of 1984 (WGS84) Projection and 1 000-meter grid/Universal Transverse Mercator, Zone 16S This map is not a legal document. Boundaries may be generalized for this map scale. Private lands within government reservations may not be shown. Obtain permission before entering private lands.

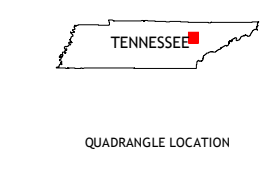
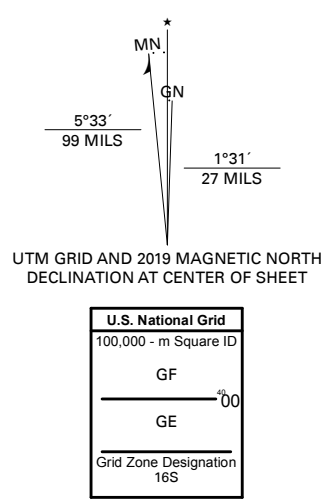
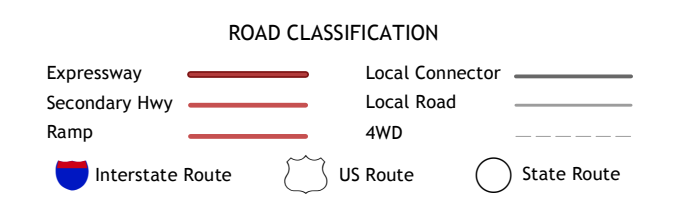


Table of adjoining quadrangles: 1 Goby, 2 Fork Mountain, 3 Duncan Flats, 4 Camp Austin, 5 Windrock, 6 Harriman, 7 Elverton, 8 Bethel Valley.



PETROS, TN 2019

