

Produced by the United States Geological Survey North American Datum of 1983 (NAD83) World Geodetic System of 1984 (WGS84) Projection and 1 000-meter grid: Universal Transverse Mercator, Zone 16S 10 000-foot ticks: Tennessee Coordinate System of 1983

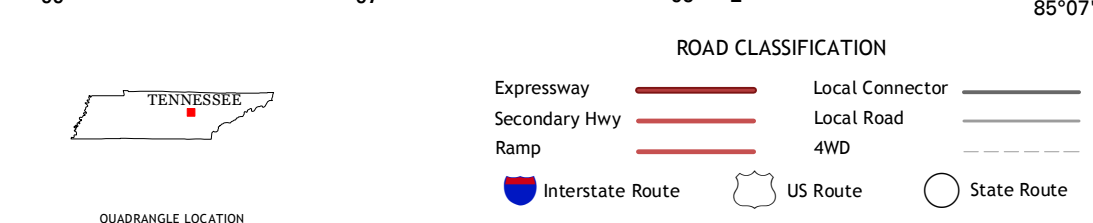
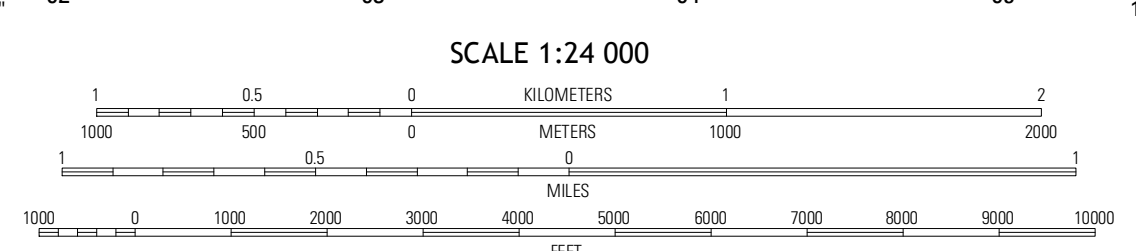
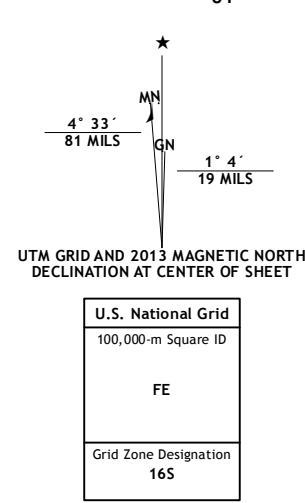


Table with 3 columns: Monterey Lake, Campbell Junction, Isoline, De Rossett, Pleasant Hill, Crossville, Laneswood, Herbert Domain, Vandever

Imagery: NADIP, May 2012 Roads: ©2006-2012 TomTom Names: ©2006-2012 TomTom Hydrography: National Hydrography Dataset, 2012 Contours: National Elevation Dataset, 1999 Boundaries: Census, IBWC, IBC, USGS, 1972 - 2012

CONTOUR INTERVAL 20 FEET NORTH AMERICAN VERTICAL DATUM OF 1988 This map was produced to conform with the National Geospatial Program US Topo Product Standard, 2011. A metadata file associated with this product is draft version 0.6.11