

Produced by the United States Geological Survey

North American Datum of 1983 (NAD83) World Geodetic System of 1984 (WGS84) Projection and 1 000 meter grid/Universal Transverse Mercator, Zone 16S

This map is not a legal document. Boundaries may be generalized for this map scale. Private lands within government reservations may not be shown. Obtain permission before entering private lands.

Imagery.....NAIP, June 2016 - October 2016 Roads.....U.S. Census Bureau, 2016 Names.....GNIS, 1980 - 2016 Hydrography.....National Hydrography Dataset, 2002 - 2017 Contours.....National Elevation Dataset, 2018 Boundaries.....Multiple sources; see metadata file 2017 - 2018 Wetlands.....FWS National Wetlands Inventory 1980 - 1981

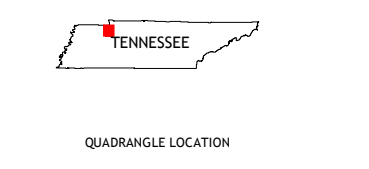
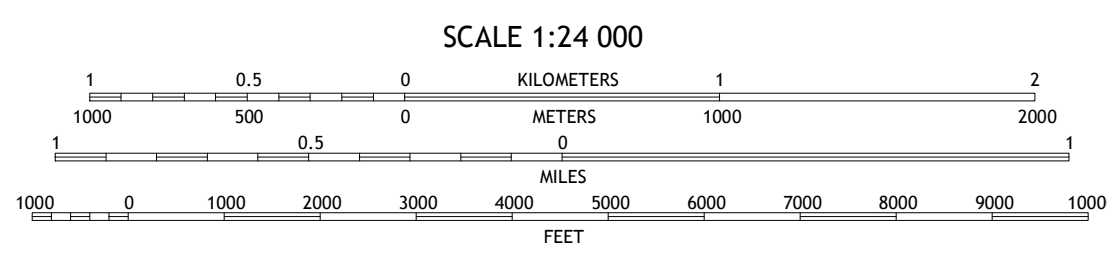
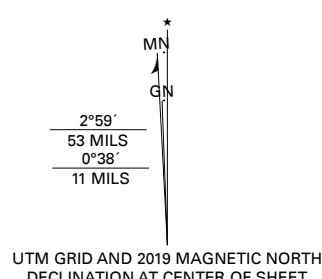


Table with 3 columns and 3 rows showing adjacent quadrangles: 1 Buchanan, 2 Paris Landing, 3 Standing Rock, 4 West Sandy Dike, 5 McKinnon, 6 Manleyville, 7 Big Sandy, 8 Harmon Creek

