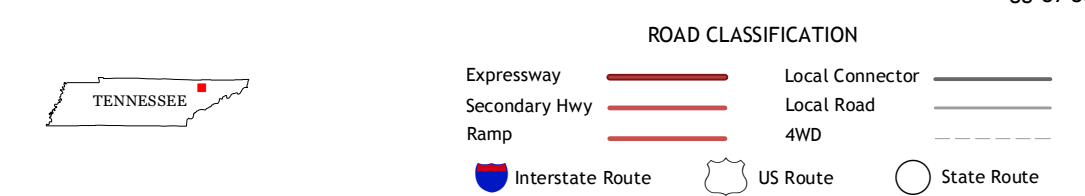
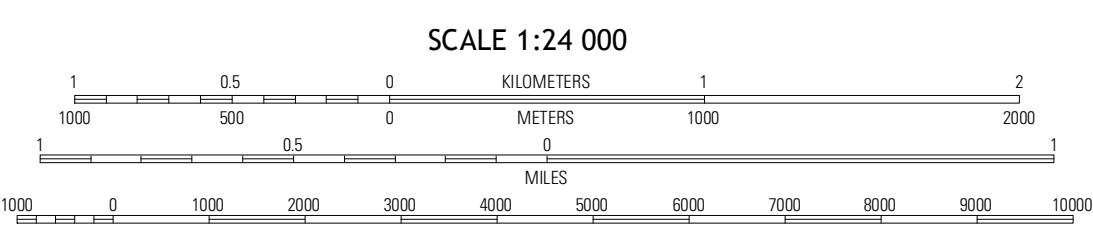
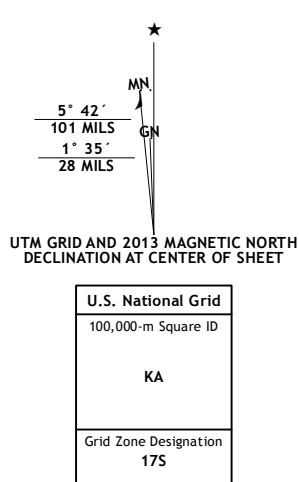


Produced by the United States Geological Survey  
North American Datum of 1983 (NAD83)  
World Geodetic System of 1984 (WGS84) Projection and  
1 000-meter grid; Universal Transverse Mercator, Zone 17S  
10 000-foot ticks; Tennessee Coordinate System of 1983



QUADRANGLE LOCATION

Annis	Clouds	Tazewell
Maymerville	Powder Springs	Dutch Valley
Graveston	Lattrell	Joppa

CONTOUR INTERVAL 20 FEET  
NORTH AMERICAN VERTICAL DATUM OF 1988  
This map was produced to conform with the  
National Geospatial Program US Topo Product Standard, 2011.  
A metadata file associated with this product is draft version 0.6.8

**POWDER SPRINGS, TN**  
2013

ADJOINING 7.5 QUADRANGLES