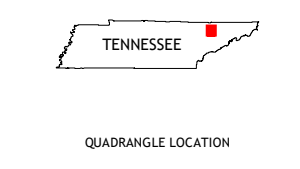
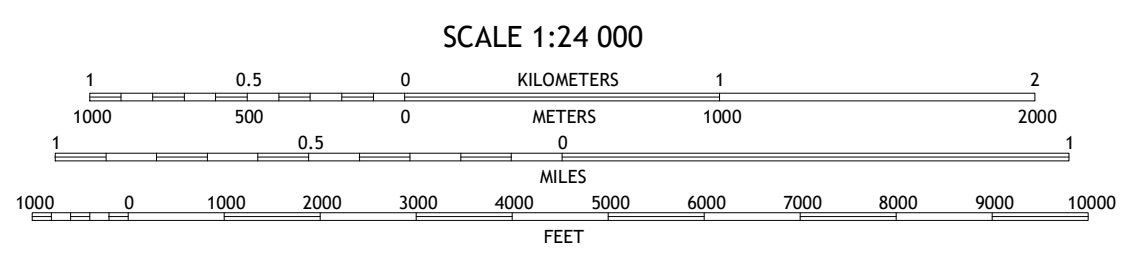
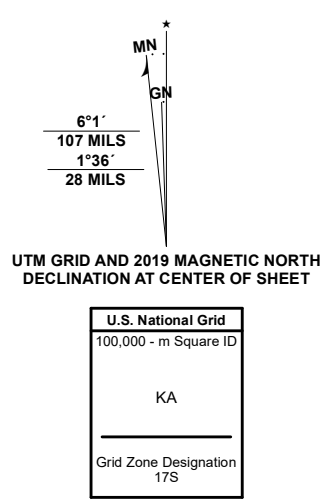


Produced by the United States Geological Survey

North American Datum of 1983 (NAD83)  
World Geodetic System of 1984 (WGS84), Projection and  
1 000-meter grid/Universal Transverse Mercator, Zone 17S  
This map is not a legal document. Boundaries may be  
generalized for this map scale. Private lands within government  
reservations may not be shown. Obtain permission before  
entering private lands.

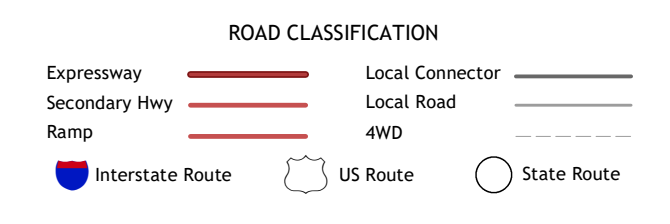
Imagery.....NAIP, April 2016 - October 2016  
Roads.....U.S. Census Bureau, 2016 - 2019  
Names.....GNIS, 1979 - 2022  
Hydrography.....National Hydrography Dataset, 2002 - 2021  
Contours.....National Elevation Dataset, 2017  
Boundaries.....Multiple sources; see metadata file 2019 - 2021  
Wetlands.....FWS National Wetlands Inventory 1981 - 2008



1	2	3
4	5	6
7	8	

ADJOINING QUADRANGLES

1 Ausmus  
2 Clouds  
3 Tazewell  
4 Maynardville  
5 Dutch Valley  
6 Gravatton  
7 Luttrell  
8 Joppa



POWDER SPRINGS, TN  
2022

