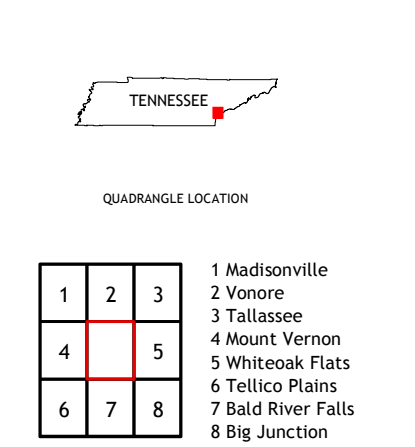
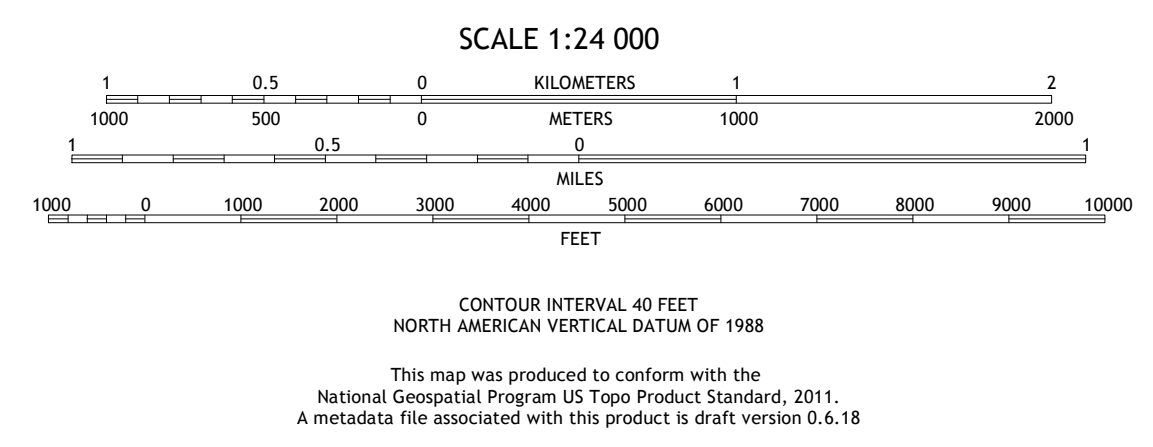
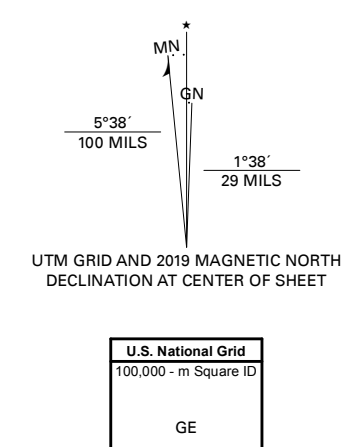


Produced by the United States Geological Survey
North American Datum of 1983 (NAD83)
World Geodetic System of 1984 (WGS84)
Projection and 1 000-meter grid-Universal Transverse Mercator, Zone 16S
This map is not a legal document. Boundaries may be generalized for this map scale. Private lands within government reservations may not be shown. Obtain permission before entering private lands.



ROAD CLASSIFICATION
Expressway
Secondary Hwy
Ramp
Interstate Route
FS Primary Route
Local Connector
Local Road
AWD
US Route
FS Passenger Route
State Route
FS High Clearance Route

ADJOINING QUADRANGLES
1 Madisonville
2 Vonore
3 Tallassee
4 Mount Vernon
5 Whiteoak Flats
6 Tellico Plains
7 Bald River Falls
8 Big Junction

RAFTER, TN 2019

