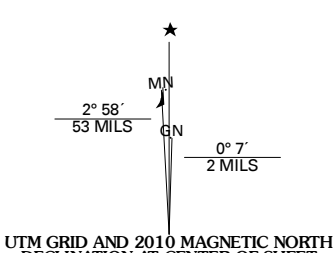
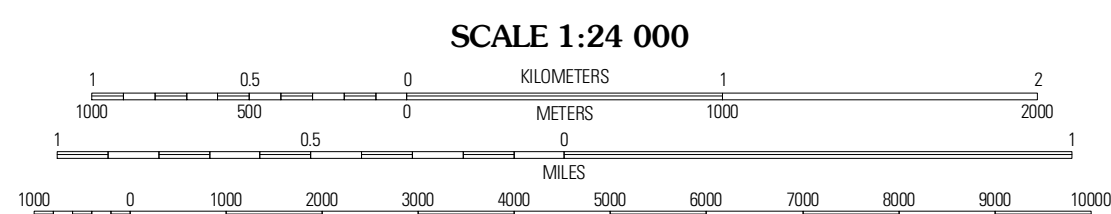





Produced by the United States Geological Survey  
North American Datum of 1983 (NAD83)  
World Geodetic System of 1984 (WGS84). Projection and  
1 000-meter grid: Universal Transverse Mercator, Zone 16S  
10 000-foot ticks: Tennessee Coordinate System of 1983



U.S. National Grid	100,000m Square ID
EE	
Grid Zone Designation	16S



CONTOUR INTERVAL 20 FEET  
This map was produced to conform with version 0.5.10 of the  
draft USGS Standards for 7.5-Minute Quadrangle Maps.  
A metadata file associated with this product is also draft version 0.5.10



QUADRANGLE LOCATION

Spring Hill	Bethesda	College Grove
Carters Creek	<b>Rally Hill</b>	Chapel Hill
Glendale	Verona	Farmington

ADJOINING 7.5' QUADRANGLES

